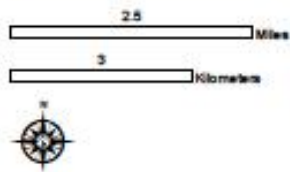
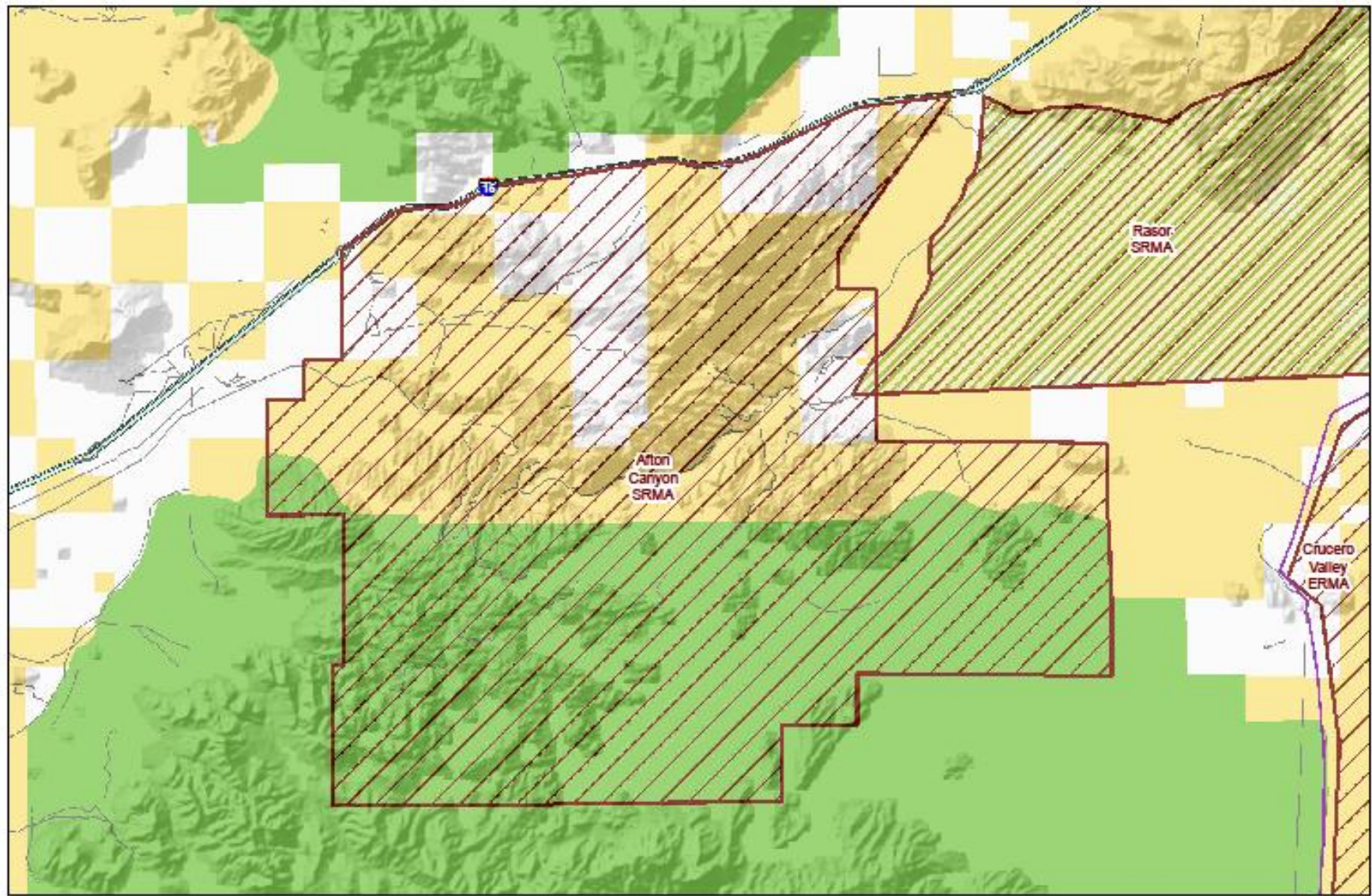


# Afton Canyon SRMA



**Preferred Alternative SRMAs and ERMA**  
 Date Printed: 6/25/2014  
 Prepared by BLM California State Office

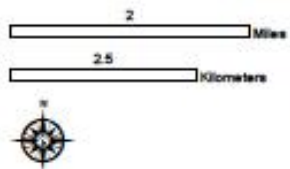
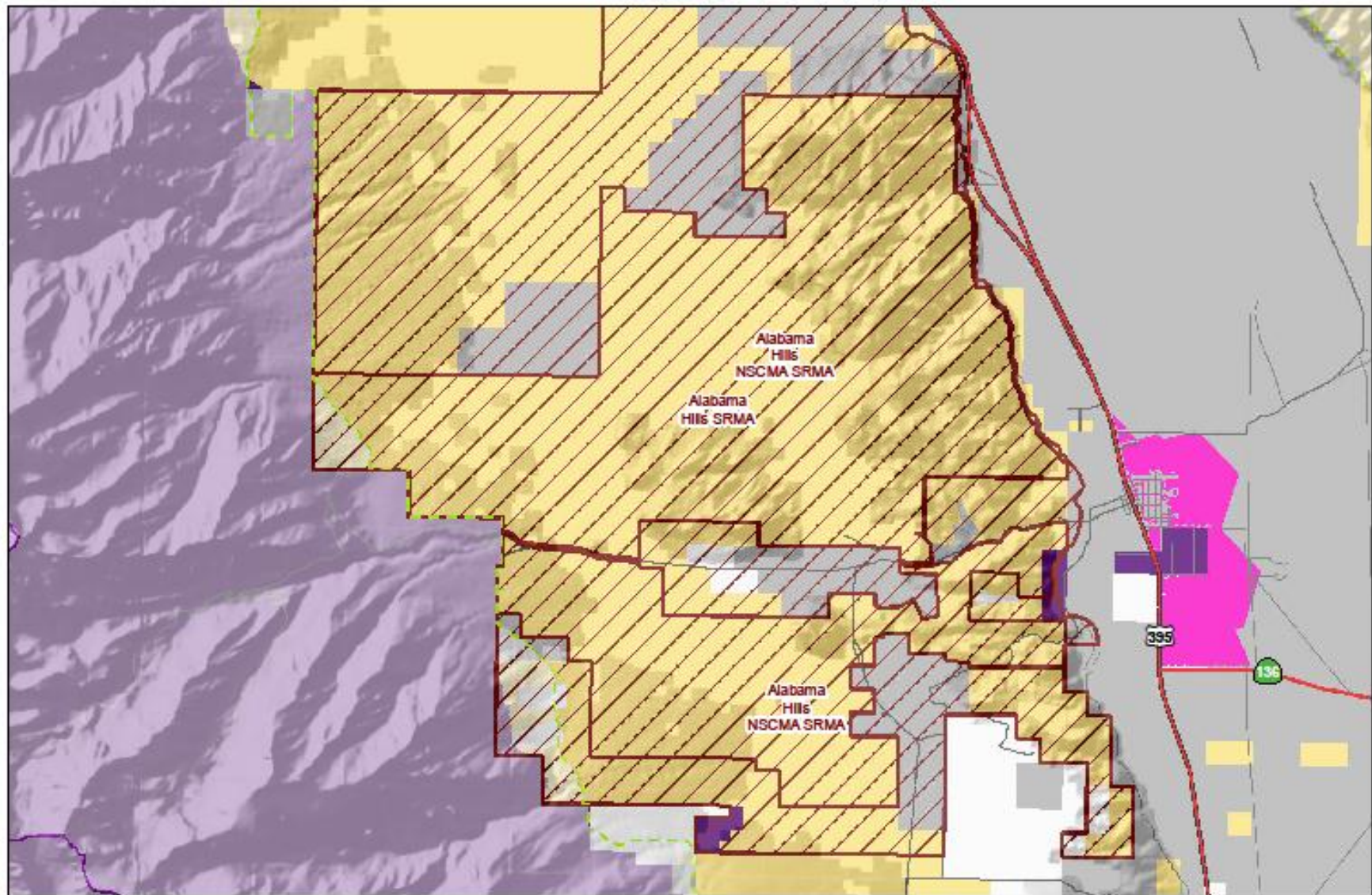
<b>ACEC Layers</b>		<b>Land Status</b>	<b>OTIF</b>
Proposed SR MA	Cities	Bureau of Land Management	Interstate
Design Focus Areas	CDCA Boundary	State	US Hwy
OHV Areas	DRECP Boundary	Other Federal	CA Hwy
Legislatively and Legally Protected	BLM Field Office	Military	County Hwy
		Private	



The information and maps shown on this system should be used for planning purposes only. It should not be the sole source for determining map boundary locations.



# Alabama Hills NSCMA SRMA



**Preferred Alternative SRMAs and ERMAs**  
 Date Printed: 6/25/2014  
 Prepared by BLM California State Office

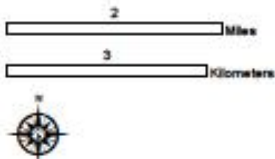
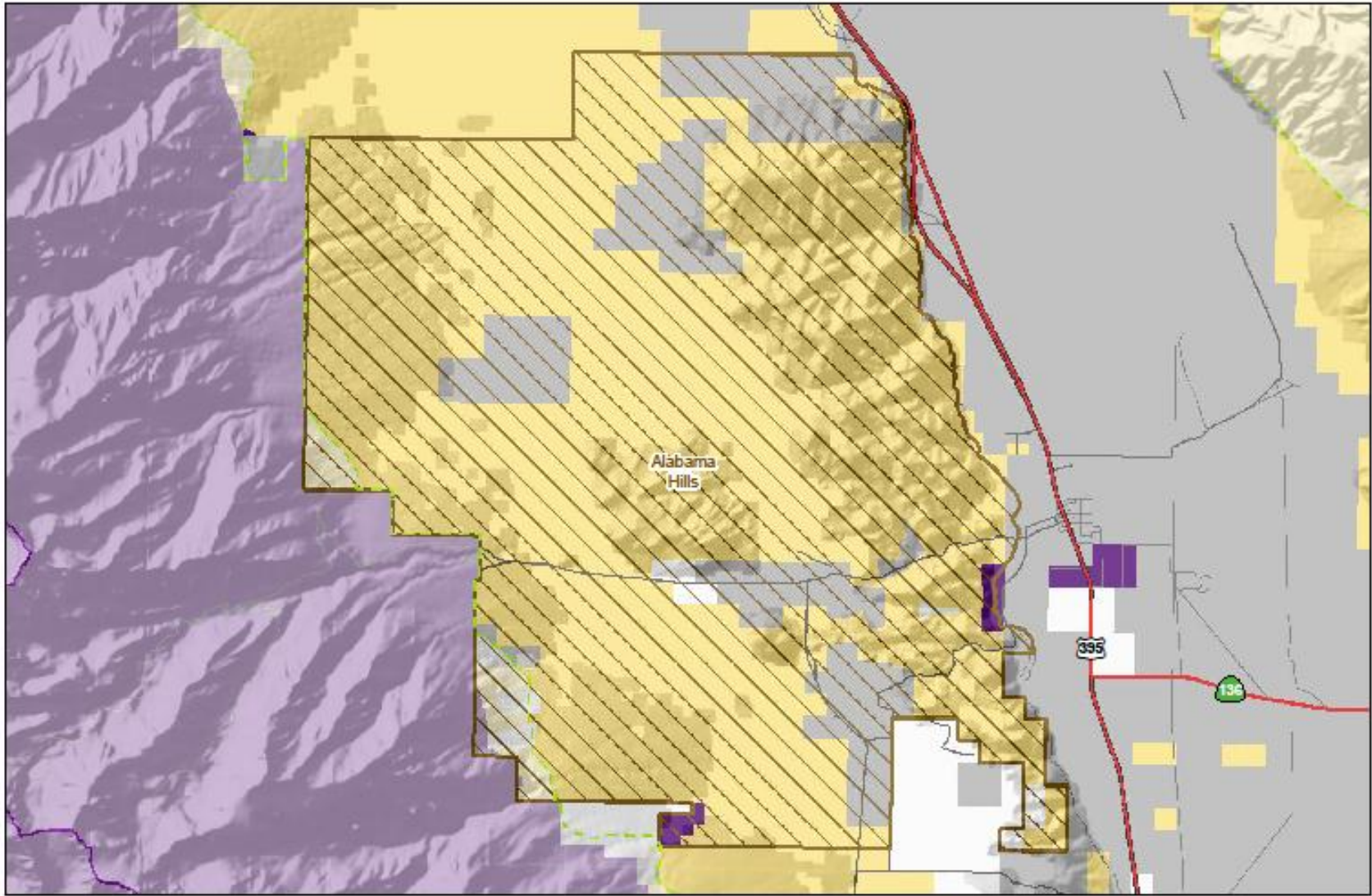
<b>ACEC Layers</b>	<b>Land Status</b>	<b>GTLP</b>
Proposed SR MA	Bureau of Land Management	Interstate
Design Focus Areas	State	US Hwy
OHV Areas	Other Federal	CA Hwy
Legislatively and Legally Protected	Military	County Hwy
Cities	Private	
CDCA Boundary		
DRECP Boundary		
BLM Field Office		



The information and maps shown on this system should be used for planning purposes only. It should not be the sole source for determining map boundary locations.



# Alabama Hills



## No Action SRMAs

Date Printed: 7/8/2004

Prepared by BLM California State Office



### ACEC Layers

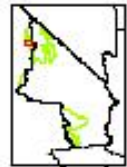
- Existing SRMA
- Design Focus Areas
- OHV Areas
- Legislatively and Legally Protected
- Cities
- CDCA Boundary
- DRECP Boundary
- BLM Field Office

### Land Status

- Bureau of Land Management
- State
- Other Federal
- Military
- Private

### GTLP

- Interstate
- US Hwy
- CA Hwy
- County Hwy

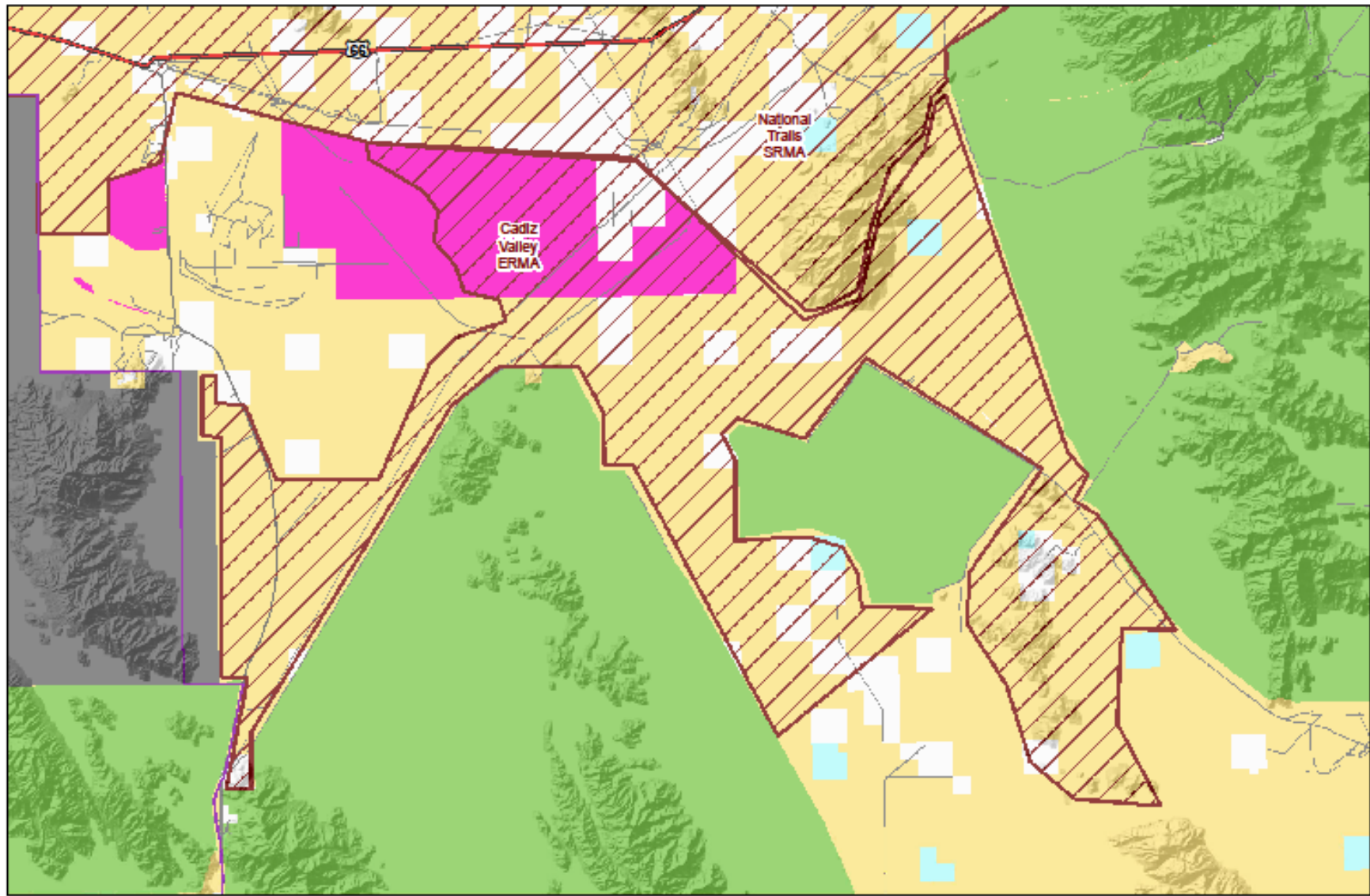








# Cadiz Valley ERMA



**Preferred Alternative SRMAs and ERMAs**  
 Date Printed: 6/25/2014  
 Prepared by BLM California State Office

**ACEC Layers**

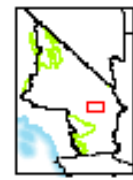
- Proposed SRMA
- Design Focus Areas
- OHV Areas
- Legislatively and Legally Protected
- Cities
- CDCA Boundary
- DRECP Boundary
- BLM Field Office

**Land Status**

- Bureau of Land Management
- State
- Other Federal
- Military
- Private

**GTLP**

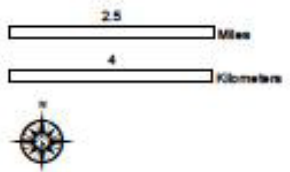
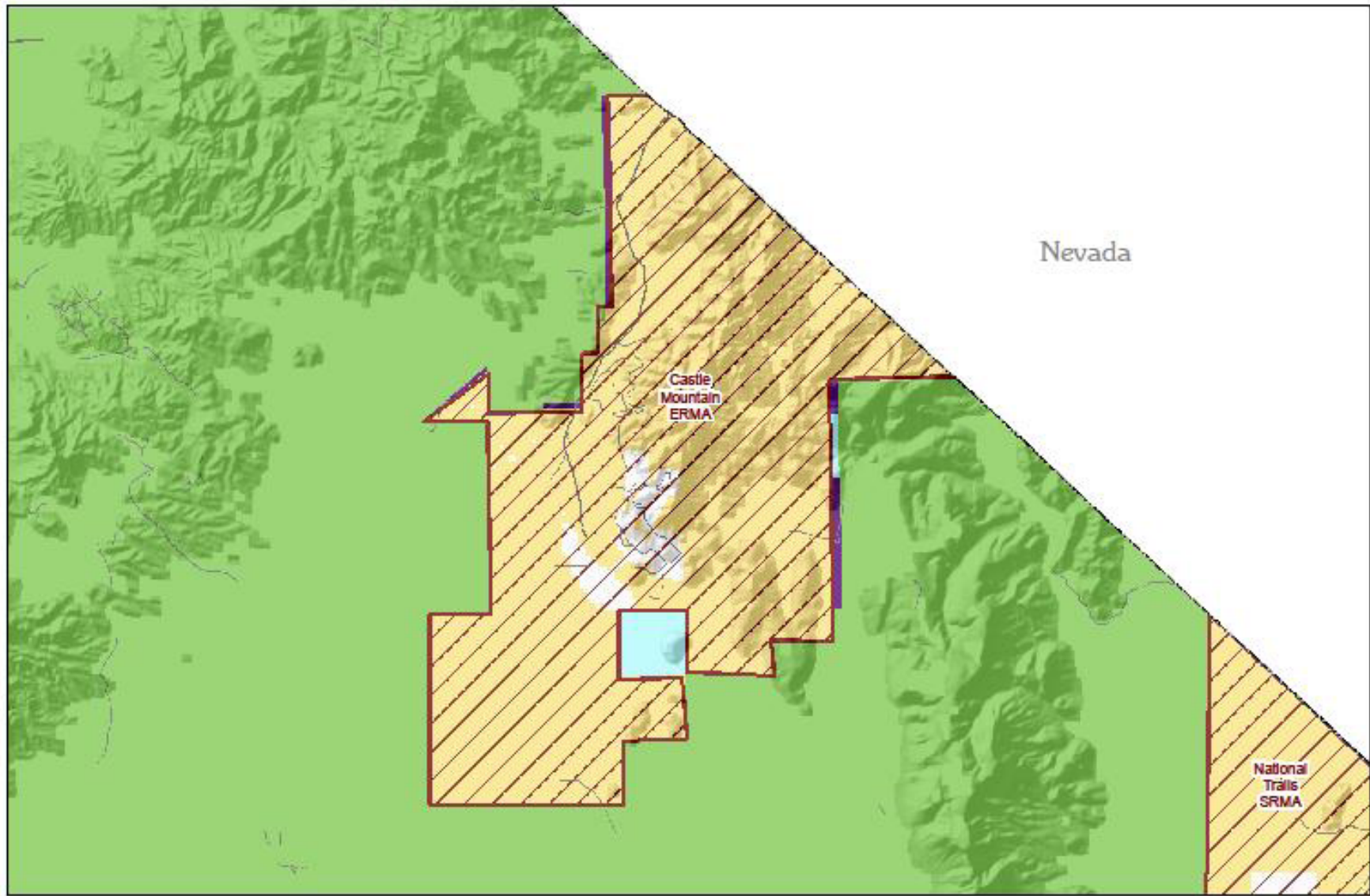
- Interstate
- US Hwy
- CA Hwy
- County Hwy



The information and maps shown on this system should be used for planning purposes only. It should not be the sole source for determining map boundary locations

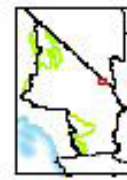


# Castle Mountain ERMA



**Preferred Alternative SRMAs and ERMAs**  
 Date Printed: 6/25/2014  
 Prepared by BLM California State Office

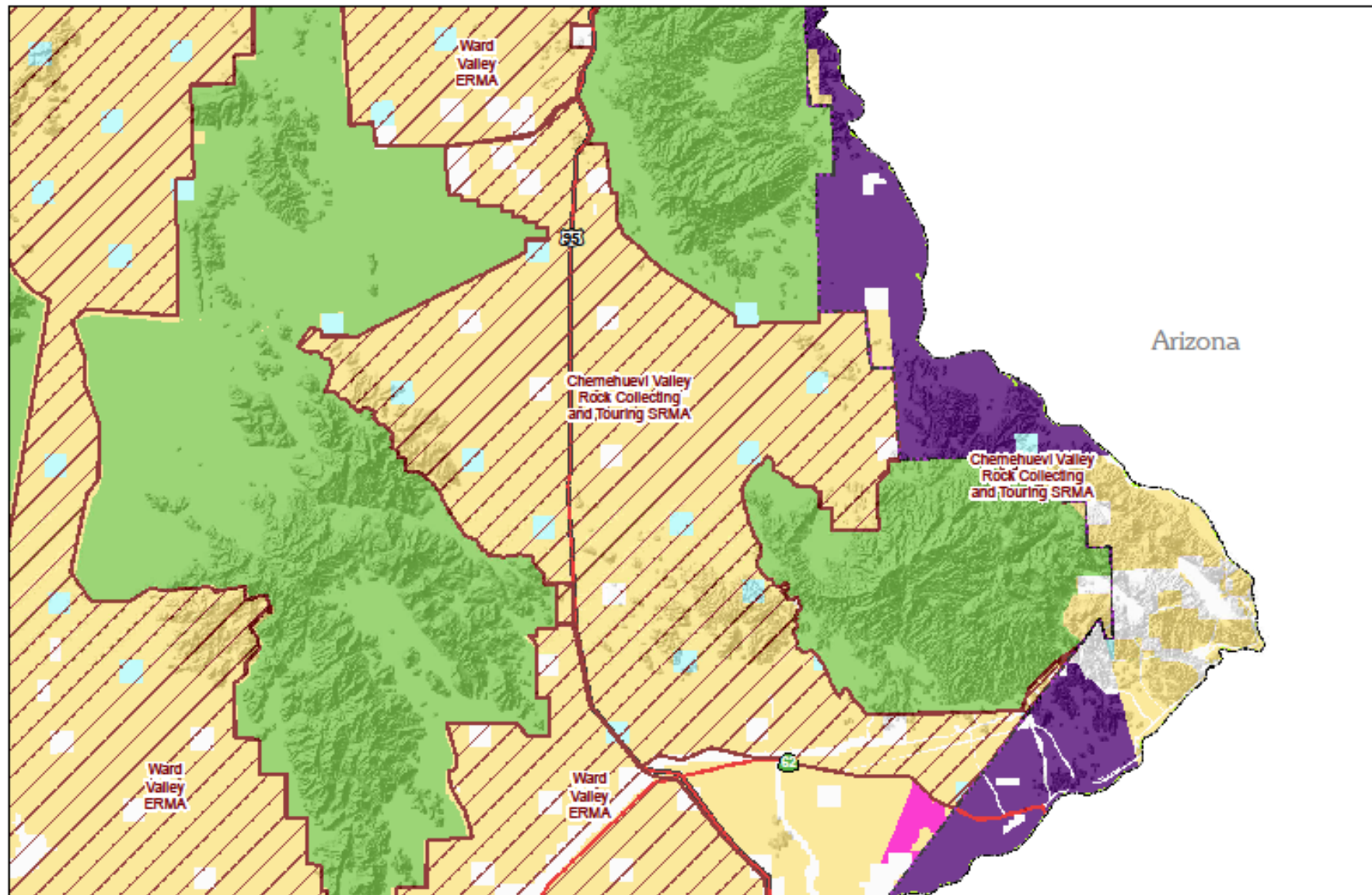
<b>ACEC Layers</b>	<b>Land Status</b>	<b>GTLP</b>
Proposed SR MA	Bureau of Land Management	Interstate
Design Focus Areas	State	US Hwy
OHV Areas	Other Federal	CA Hwy
Legislatively and Legally Protected	Military	County Hwy
Cities	Private	
CDCA Boundary		
DRECP Boundary		
BLM Field Office		



The information and maps shown on this system should be used for planning purposes only. It should not be the sole source for determining map boundary locations.



# Chemehuevi Valley Rock Collecting and Touring SRMA



**Preferred Alternative SRMAs and ERMA's**

Date Printed: 6/25/2014  
Prepared by BLM California State Office

**Scale:** 0 to 10 Miles / 0 to 10 Kilometers

**ACEC Layers:**

- Proposed SRMA (Red outline)
- Design Focus Areas (Pink fill)
- OHV Areas (Green diagonal hatching)
- Legislatively and Legally Protected (Light green fill)

**Other Features:**

- Cities (Black dot)
- CDCA Boundary (Black outline)
- DRECP Boundary (Green outline)
- BLM Field Office (Purple outline)

**Land Status:**

- Bureau of Land Management (Yellow fill)
- State (Light blue fill)
- Other Federal (Purple fill)
- Military (Dark grey fill)
- Private (White fill)

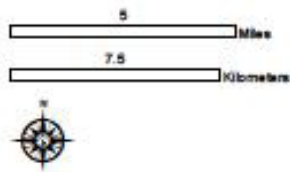
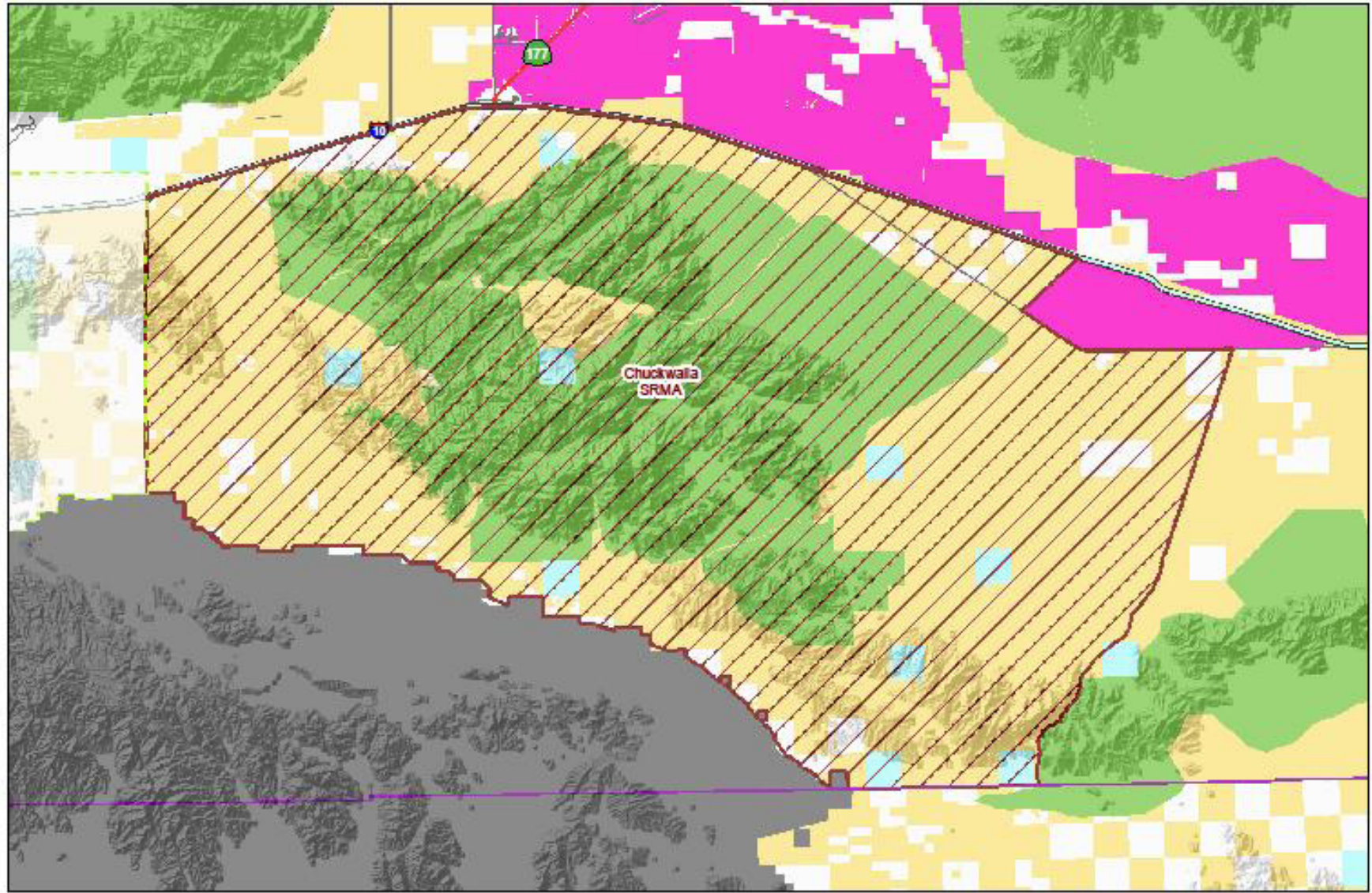
**GTLP:**

- Interstate (Green line)
- US Hwy (Red line)
- CA Hwy (Red line)
- County Hwy (Black line)

The information and maps shown on this system should be used for planning purposes only. It should not be the sole source for determining map boundary locations.



# Chuckwalla SRMA




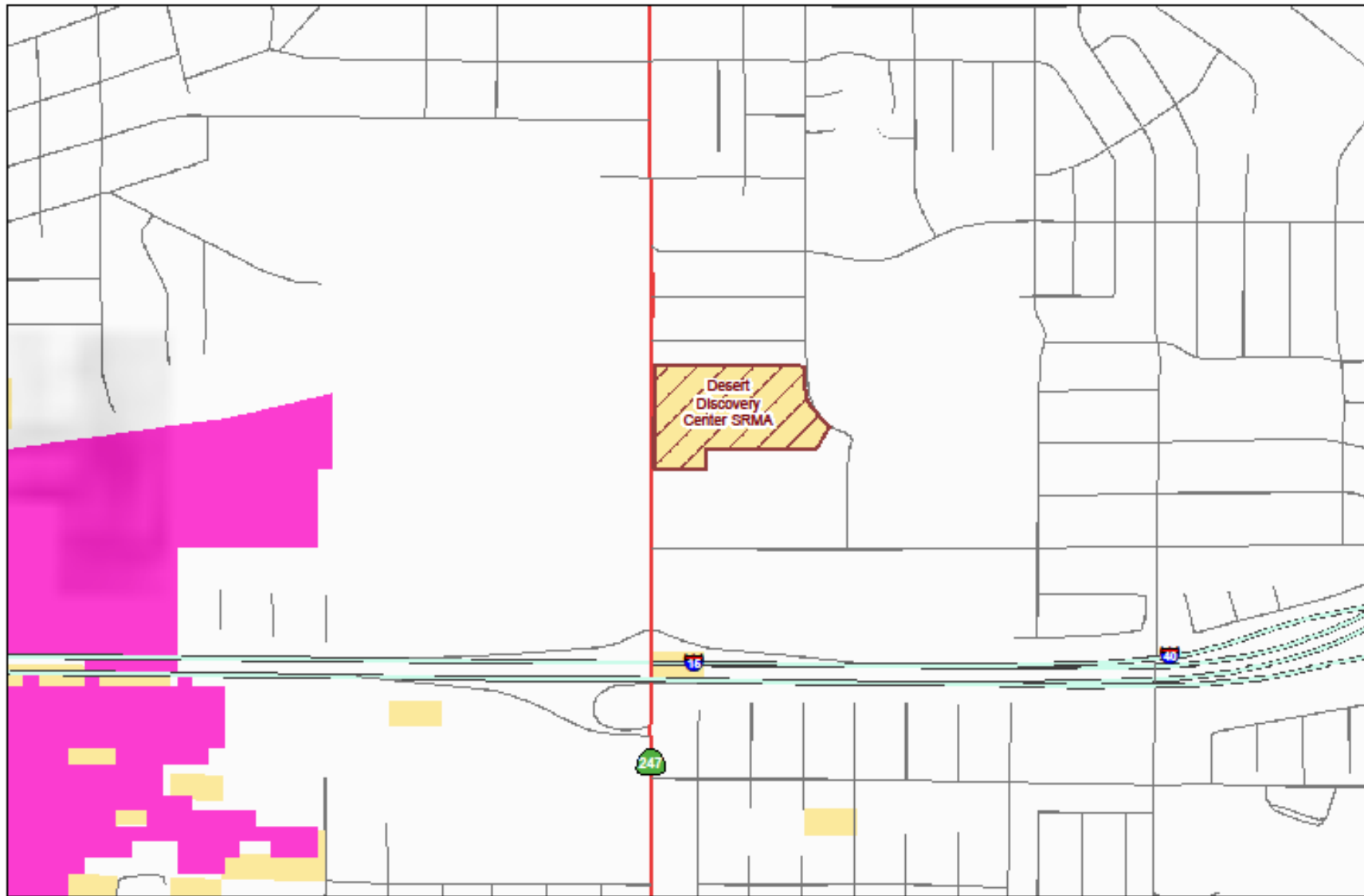
**Preferred Alternative SRMAs and ERMAs**  
 Date Printed: 6/25/2014  
 Prepared by BLM California State Office

<p><b>ACEC Layers</b></p> <ul style="list-style-type: none"> <li> Proposed SRMA</li> <li> Design Focus Areas</li> <li> OHV Areas</li> <li> Legislatively and Legally Protected</li> </ul>	<ul style="list-style-type: none"> <li> Cities</li> <li> CDCA Boundary</li> <li> DRECP Boundary</li> <li> BLM Field Office</li> </ul>	<p><b>Land Status</b></p> <ul style="list-style-type: none"> <li> Bureau of Land Management</li> <li> State</li> <li> Other Federal</li> <li> Military</li> <li> Private</li> </ul>	<p><b>GTLP</b></p> <ul style="list-style-type: none"> <li> Interstate</li> <li> US Hwy</li> <li> CA Hwy</li> <li> County Hwy</li> </ul>	
---	---	---	---	--

The Bureau of Land Management makes no warranties, implied or expressed, with respect to information shown on this map.



# Desert Discovery Center SRMA



## All Alternative's SRMAs and ERMA's



Date Printed: 6/25/2014  
Prepared by BLM California State Office



### ACEC Layers

- Proposed SRMA
- Design Focus Areas
- OHV Areas
- Legislatively and Legally Protected

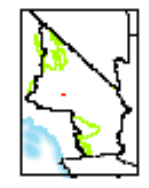
- Cities
- CDCA Boundary
- DRECP Boundary
- BLM Field Office

### Land Status

- Bureau of Land Management
- State
- Other Federal
- Military
- Private

### GTIP

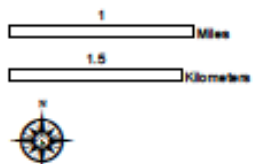
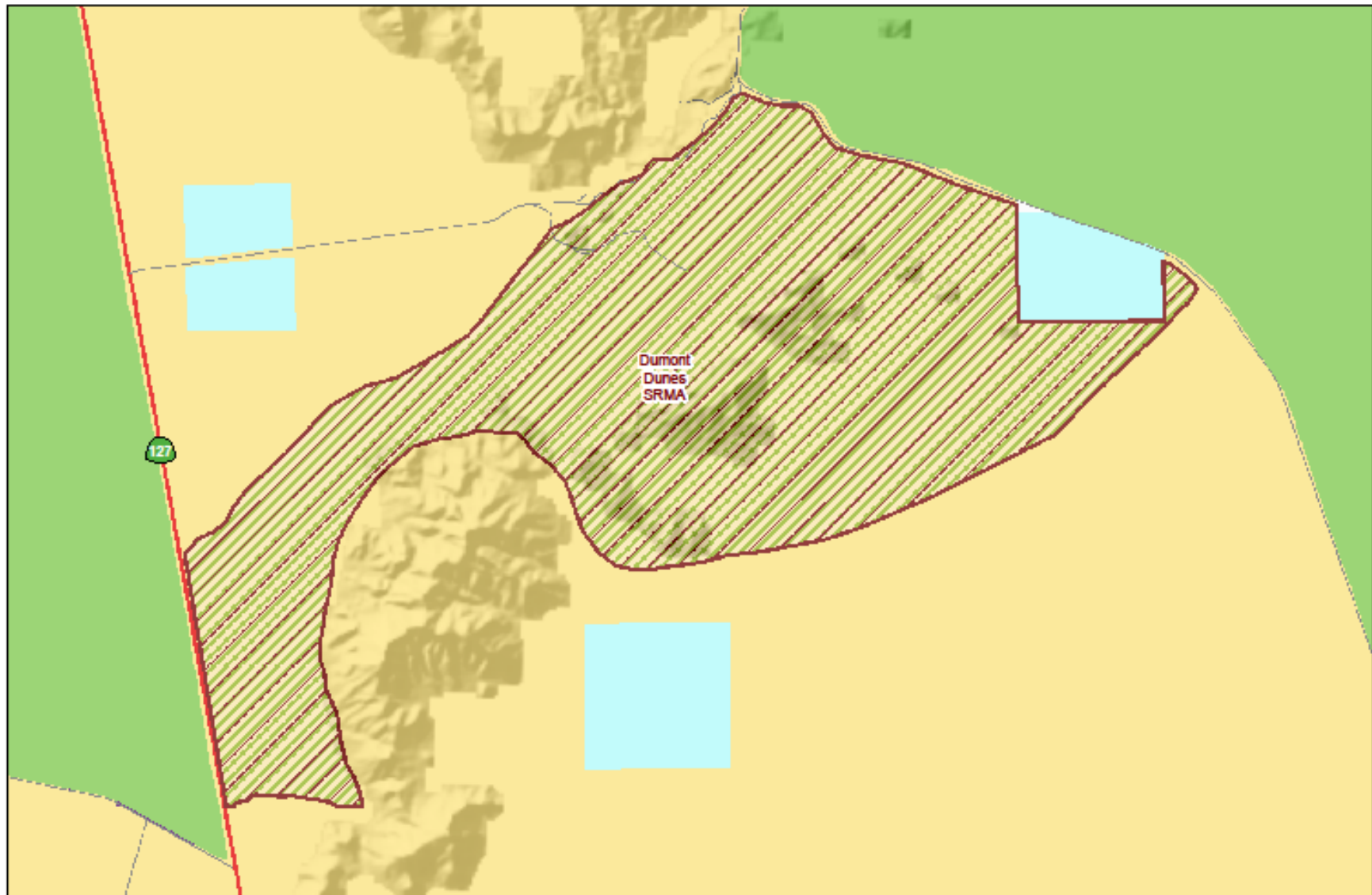
- Interstate
- US Hwy
- CA Hwy
- County Hwy



The information and maps shown on this system should be used for planning purposes only. It should not be the sole source for determining map boundary locations

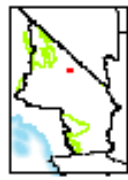


# Dumont Dunes SRMA



**Preferred Alternative SRMAs and ERMAs**  
 Date Printed: 6/25/2014  
 Prepared by BLM California State Office

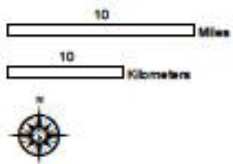
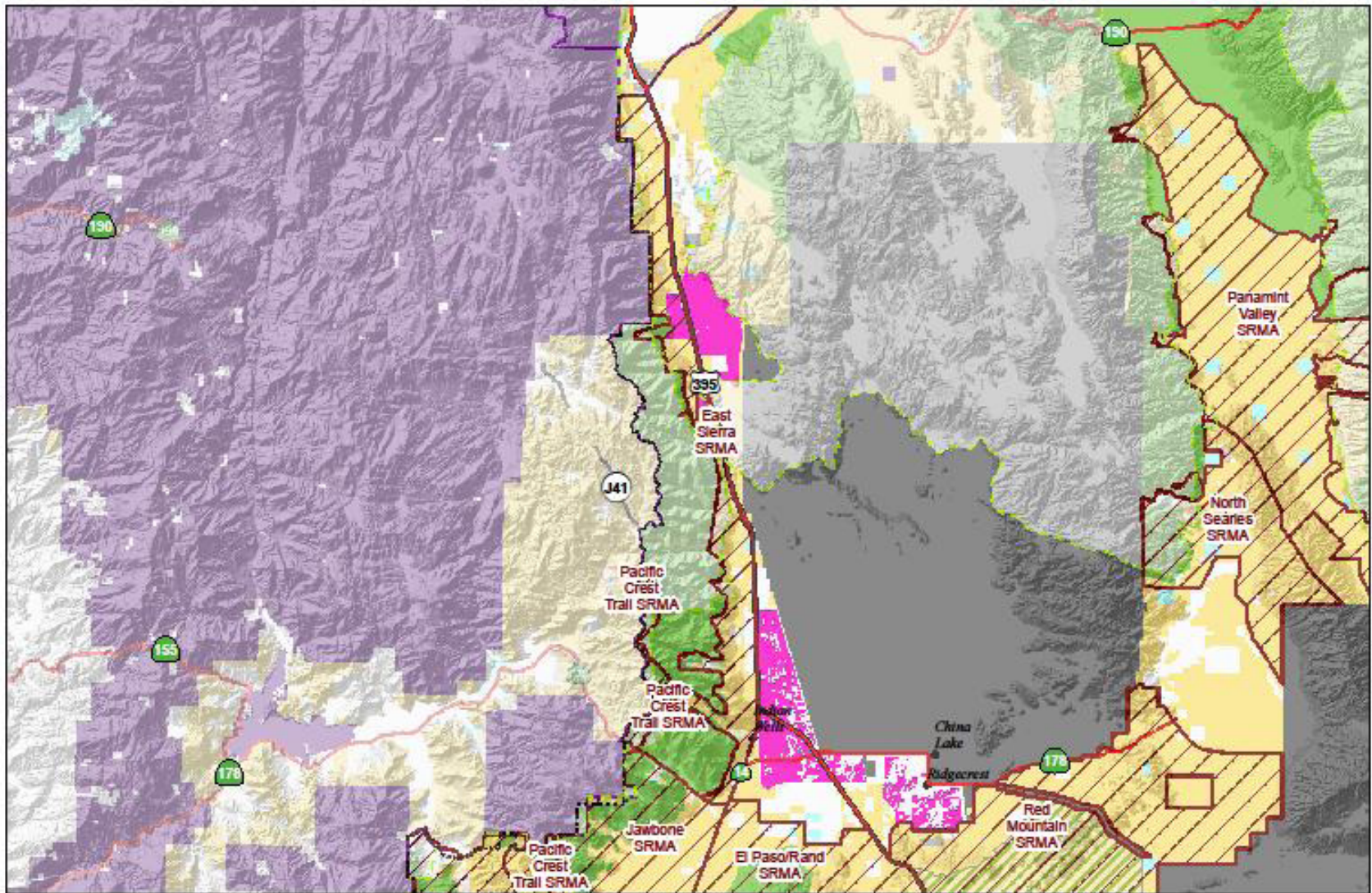
- | ACCEC Layers                  |                  | Land Status               |               | GTLF   |            |
|-------------------------------|------------------|---------------------------|---------------|--------|------------|
| Proposed SR MA                | Cities           | Bureau of Land Management | Interstate    | US Hwy | CA Hwy     |
| Design Focus Areas            | CDCA Boundary    | State                     | Other Federal | CA Hwy | County Hwy |
| OHV Areas                     | DRECP Boundary   | Military                  | Private       |        |            |
| Legally and Legally Protected | BLM Field Office |                           |               |        |            |



The information and maps shown on this system should be used for planning purposes only. It should not be the sole source for determining map boundary locations.



# East Sierra SRMA



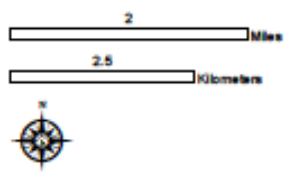
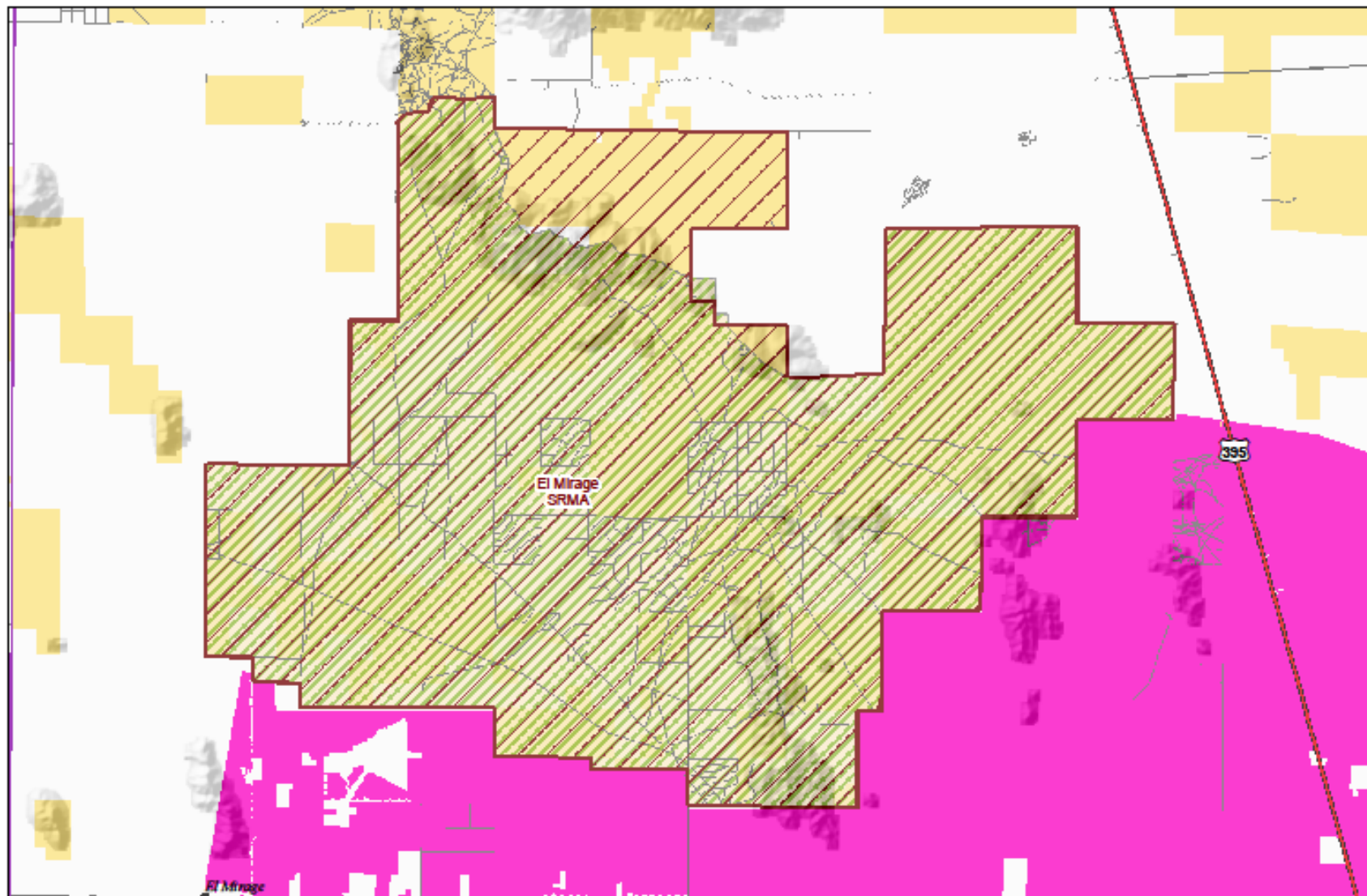
**Preferred Alternative SRMAs and ERMAs**  
 Date Printed: 6/25/2014  
 Prepared by BLM California State Office

<b>ACEC Layers</b>	● Cities	<b>Land Status</b>	<b>GTIF</b>
■ Proposed SRMA	□ CDCA Boundary	■ Bureau of Land Management	— Interstate
■ Design Focus Areas	□ DRECP Boundary	■ State	— US Hwy
■ OHV Areas	□ BLM Field Office	■ Other Federal	— CA Hwy
■ Legislatively and Legally Protected		■ Military	— County Hwy
		■ Private	



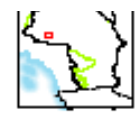
The Bureau of Land Management makes no warranties, implied or expressed, with respect to information shown on this map.

# El Mirage SRMA



**Preferred Alternative SRMAs and ERMAs**  
 Date Printed: 6/25/2014  
 Prepared by BLM California State Office

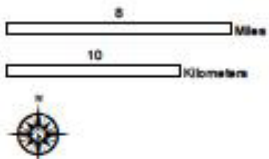
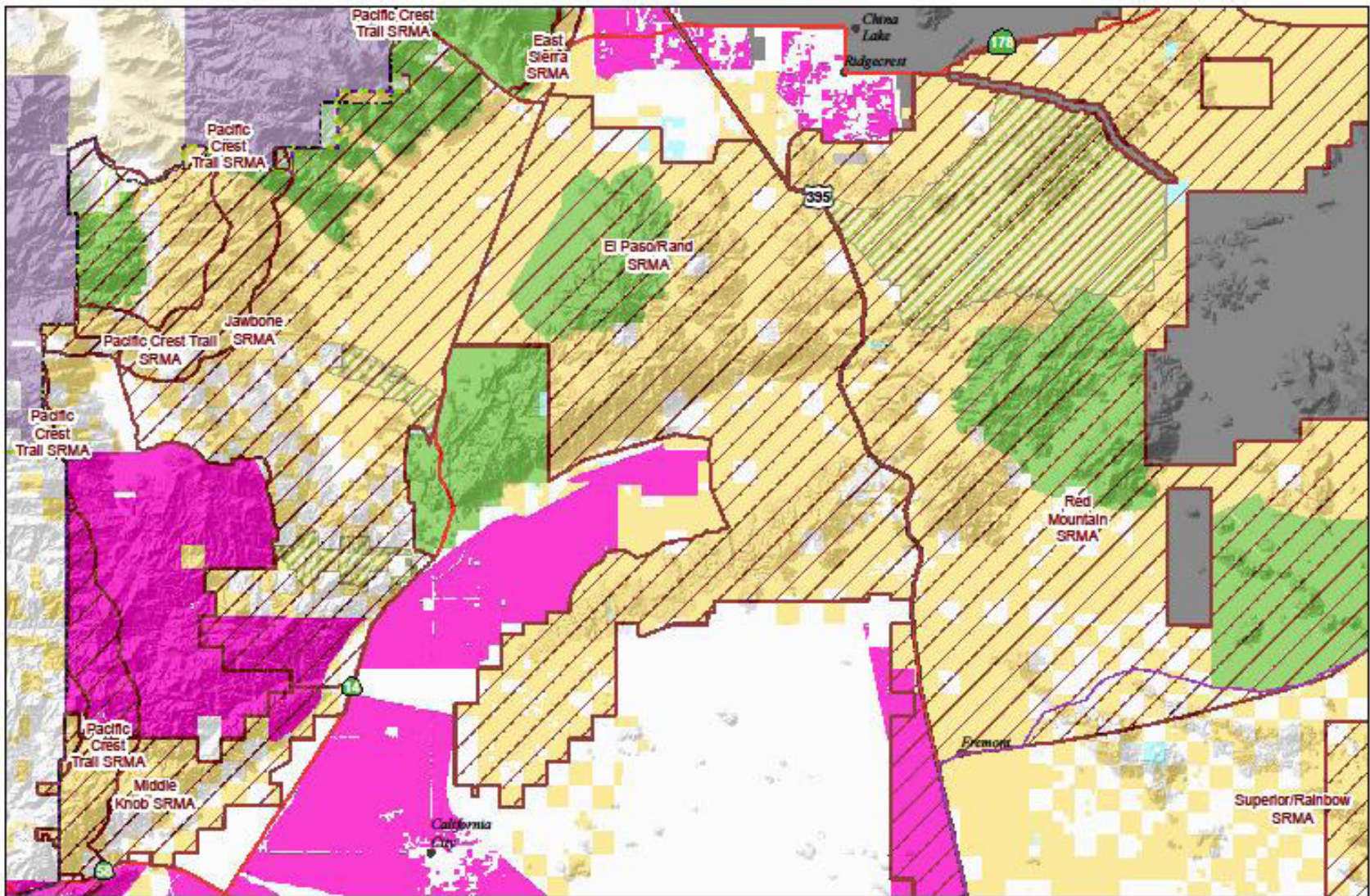
- ACEC Layers**
- Proposed SR MA
  - Design Focus Areas
  - OHV Areas
  - Legislatively and Legally Protected
- El Mirage**
- CDCA Boundary
  - DRECP Boundary
  - BLM Field Office
  - State
  - Other Federal
  - Military
  - Private
  - US Hwy
  - CA Hwy
  - County Hwy



The information and maps shown on this system should be used for planning purposes only. It should not be the sole source for determining map boundary locations.



# El Paso/Rand SRMA



## Preferred Alternative SRMAs and ERMAs



Date Printed: 6/25/2014

Prepared by BLM California State Office



### ACEC Layers

- Proposed SRMA
- Design Focus Areas
- OHV Areas
- Legislatively and Legally Protected
- Cities
- CDCA Boundary
- DRECP Boundary
- BLM Field Office

### Land Status

- Bureau of Land Management
- State
- Other Federal
- Military
- Private

### GTLP

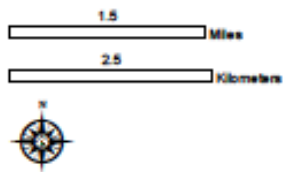
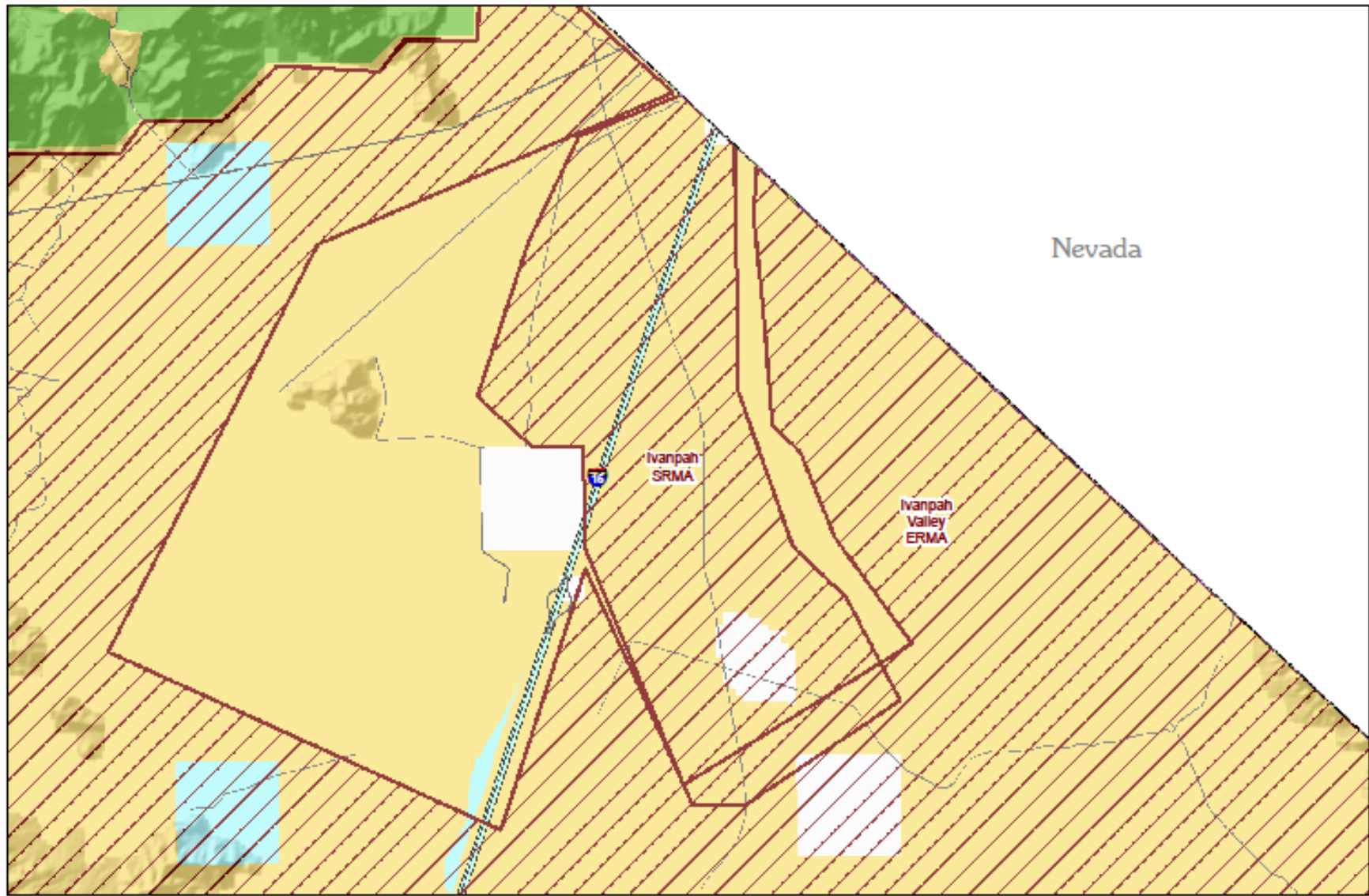
- Interstate
- US Hwy
- CA Hwy
- County Hwy





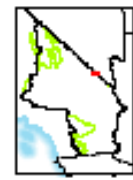


# Ivanpah SRMA



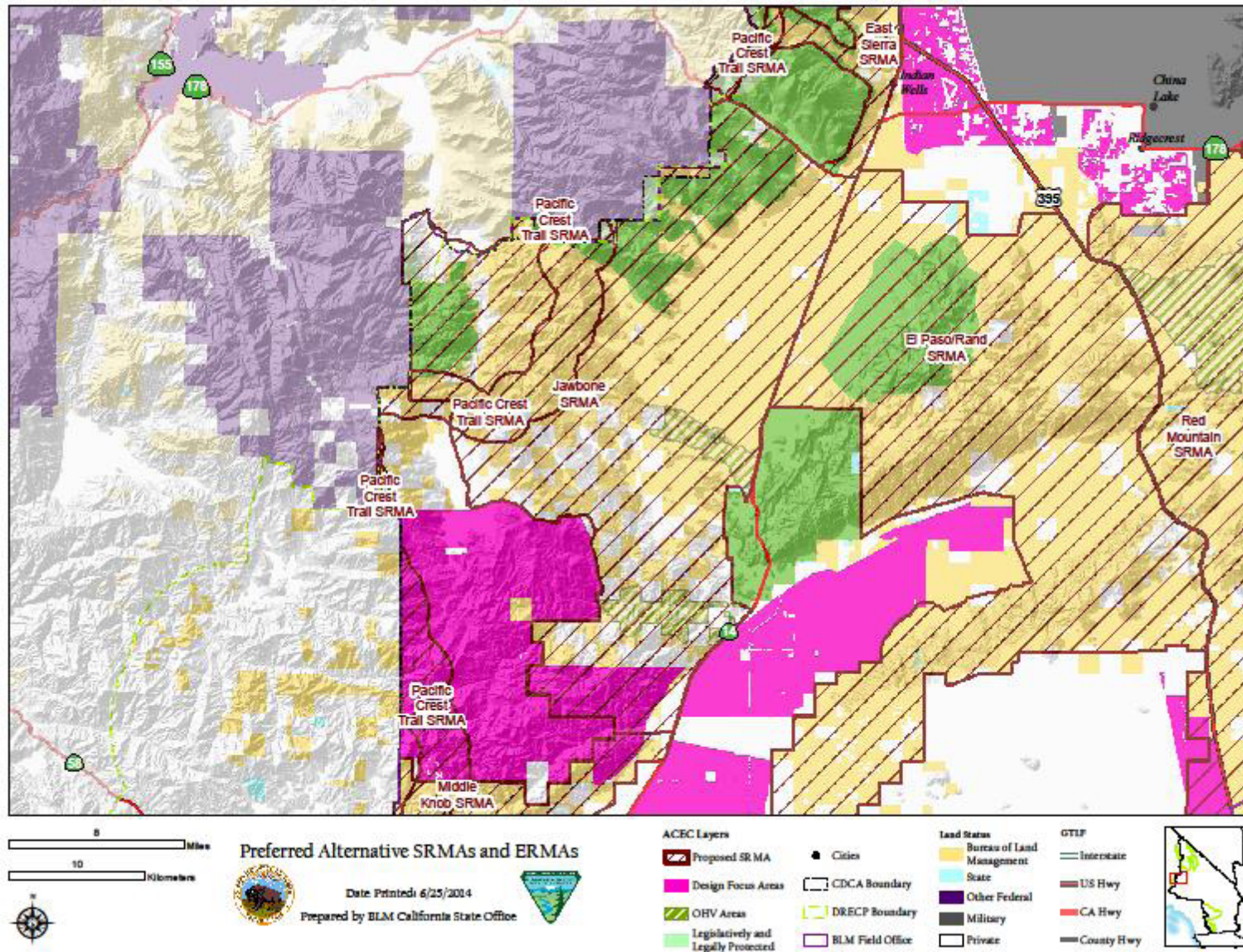
**Preferred Alternative SRMAs and ERMAs**  
 Date Printed: 6/25/2014  
 Prepared by BLM California State Office

<b>ACCEC Layers</b>	<b>Land Status</b>	<b>GTLP</b>
Proposed SR MA	Bureau of Land Management	Interstate
Design Focus Areas	State	US Hwy
OHV Areas	Other Federal	CA Hwy
Legislatively and Legally Protected	Military	County Hwy
Cities	Private	
CDCA Boundary		
DRECP Boundary		
BLM Field Office		



The information and maps shown on this system should be used for planning purposes only. It should not be the sole source for determining map boundary locations.

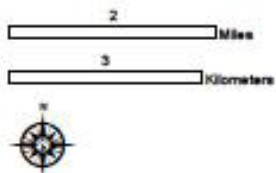
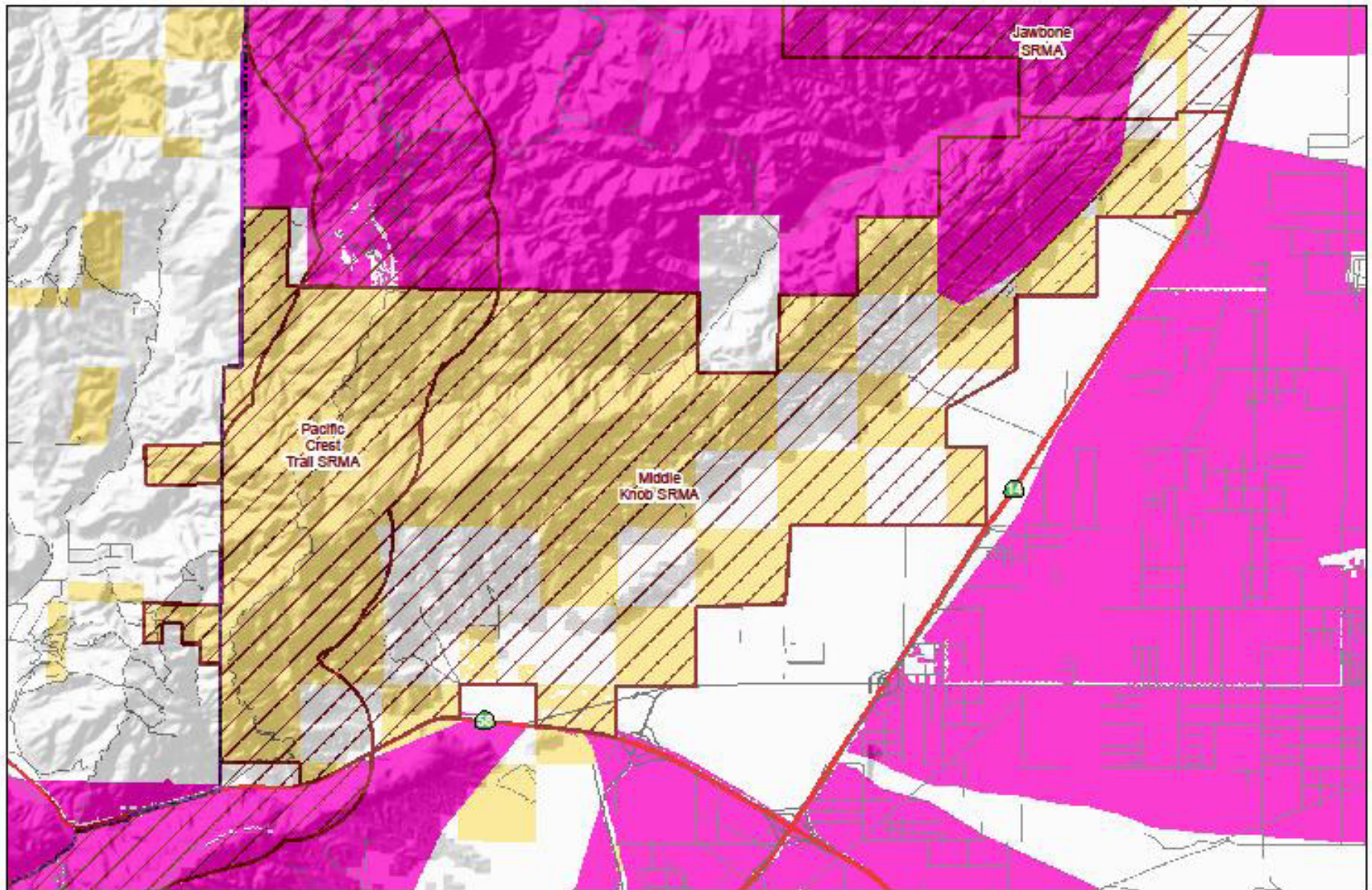
# Jawbone SRMA



The Bureau of Land Management makes no warranties, implied or expressed, with respect to information shown on this map.



# Middle Knob SRMA



## Preferred Alternative SRMAs and ERMAs



Date Printed: 6/25/2014  
Prepared by BLM California State Office



### ACEC Layers

- Proposed SRMA
- Design Focus Areas
- OHV Areas
- Legislatively and Legally Protected
- Cities
- CDCA Boundary
- DRECP Boundary
- BLM Field Office

### Land Status

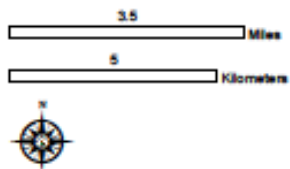
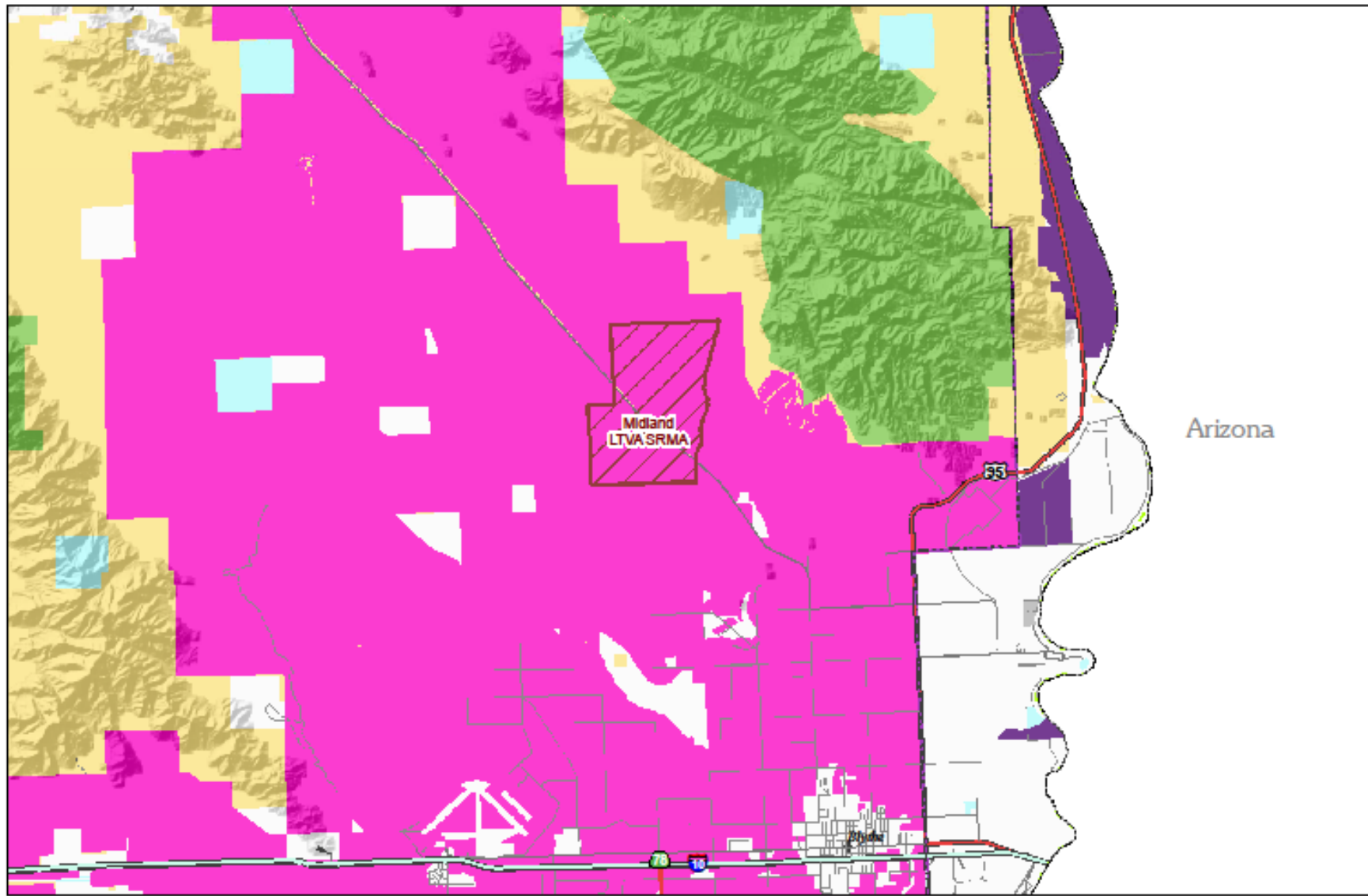
- Bureau of Land Management
- State
- Other Federal
- Military
- Private

### OTIF

- Interstate
- US Hwy
- CA Hwy
- County Hwy



# Midland LTVA SRMA



## Preferred Alternative SRMAs and ERMAs



Date Printed: 6/25/2014

Prepared by BLM California State Office



### ACEC Layers

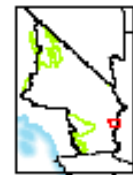
- Proposed SRMA
- Design Focus Areas
- OHV Areas
- Legislatively and Legally Protected
- Cities
- CDCA Boundary
- DRECP Boundary
- BLM Field Office

### Land Status

- Bureau of Land Management
- State
- Other Federal
- Military
- Private

### GTLP


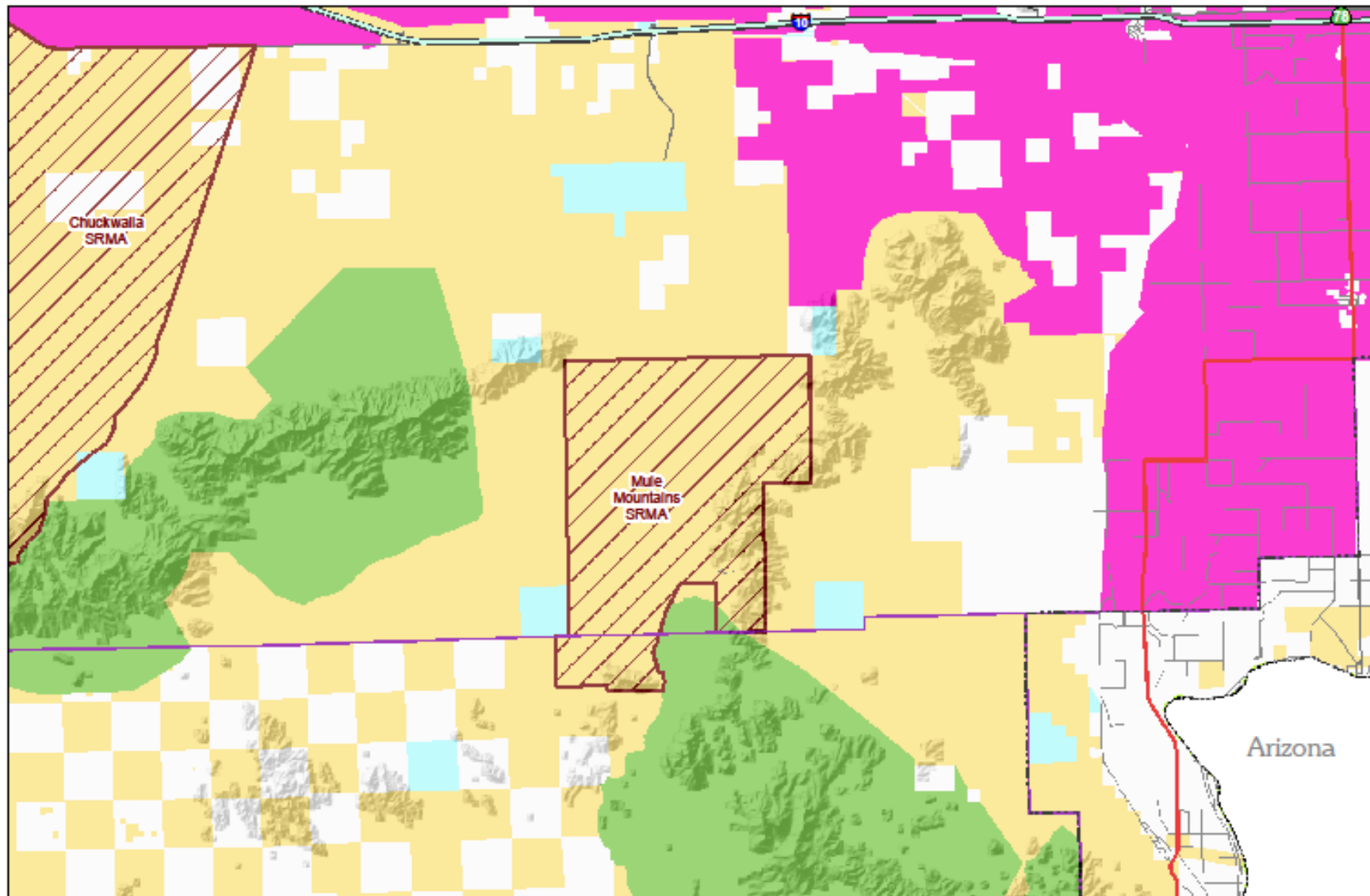
- Interstate
- US Hwy
- CA Hwy
- County Hwy



The information and maps shown on this system should be used for planning purposes only. It should not be the sole source for determining map boundary locations.



# Mule Mountains SRMA



## Preferred Alternative SRMAs and ERMAs



Date Printed: 6/25/2014  
Prepared by BLM California State Office



### ACEC Layers

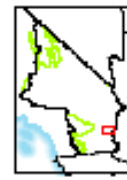
- Proposed SRMA
- Design Focus Areas
- OHV Areas
- Legislatively and Legally Protected
- Cities
- CDCA Boundary
- DRECP Boundary
- BLM Field Office

### Land Status

- Bureau of Land Management
- State
- Other Federal
- Military
- Private

### GTLP

- Interstate
- US Hwy
- CA Hwy
- County Hwy

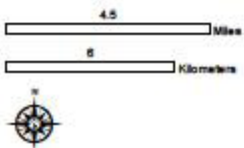
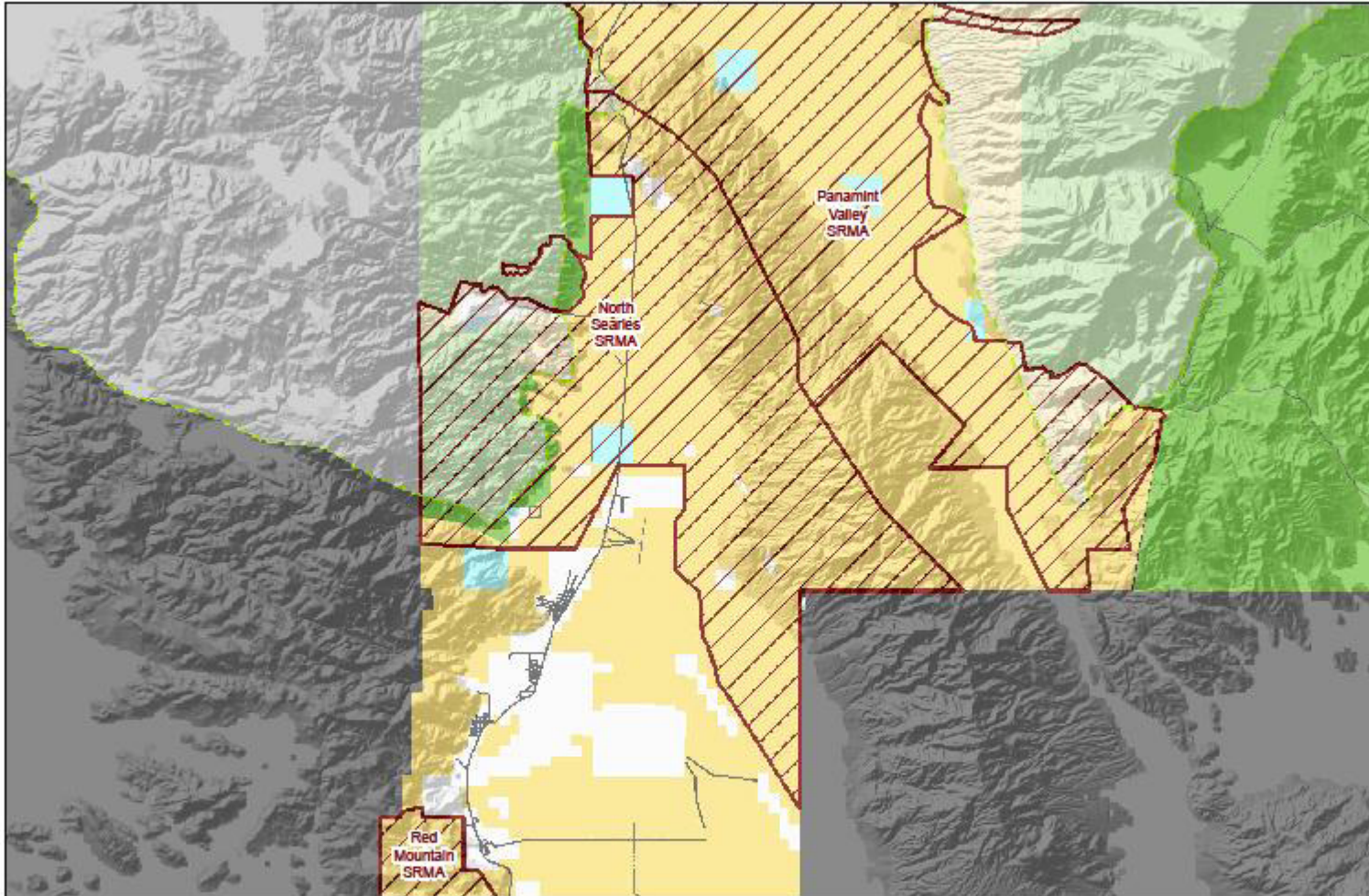


The information and maps shown on this system should be used for planning purposes only. It should not be the sole source for determining map boundary locations.





# North Searles SRMA



## Preferred Alternative SRMAs and ERMAs



Date Printed: 6/25/2014

Prepared by BLM California State Office



### ACEC Layers

- Proposed SRMA
- Design Focus Areas
- OHV Areas
- Legislatively and Legally Protected
- Cities
- CDCA Boundary
- DRECP Boundary
- BLM Field Office

### Land Status

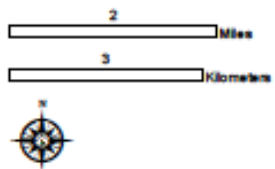
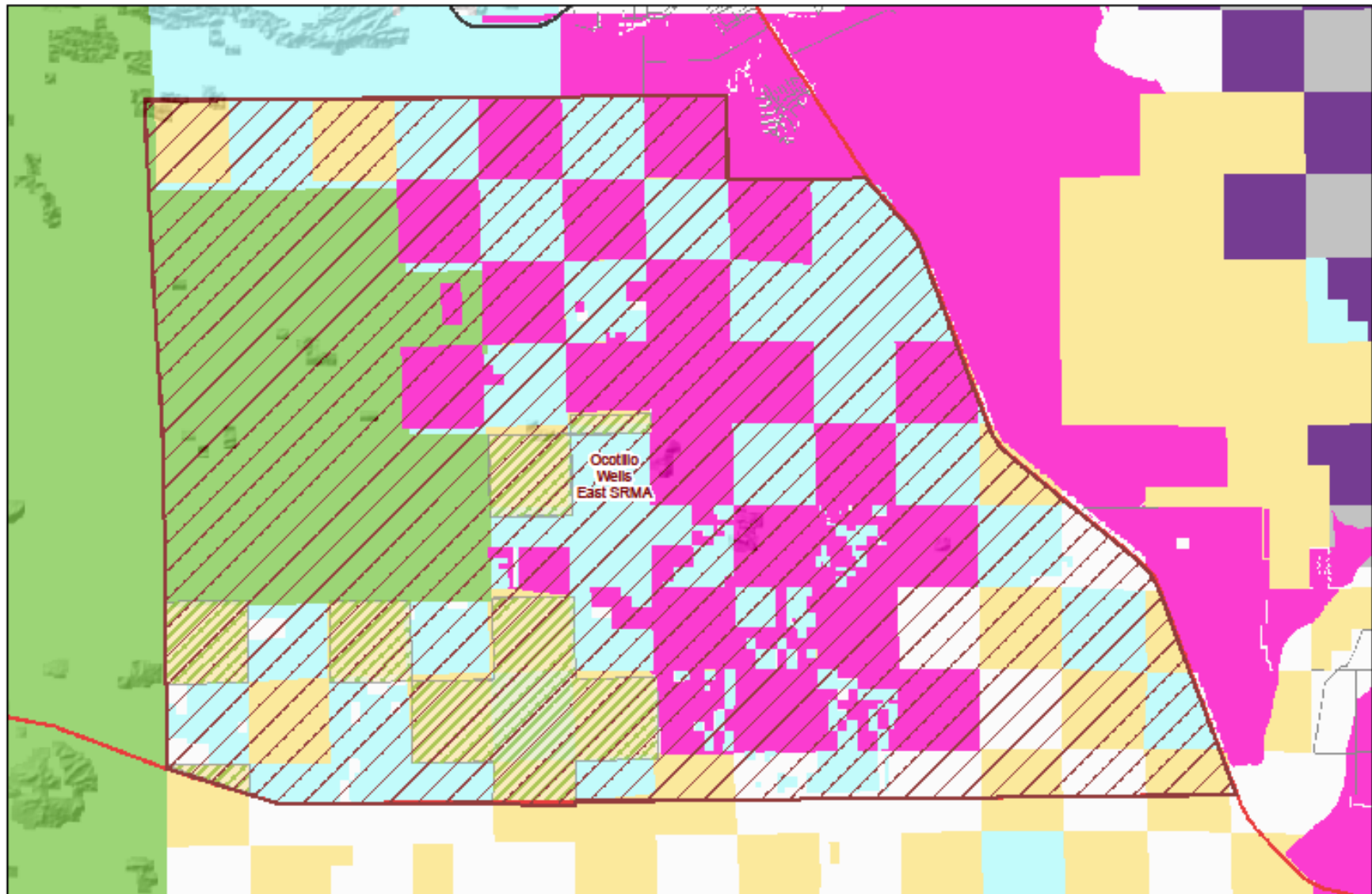
- Bureau of Land Management
- State
- Other Federal
- Military
- Private

### GTIF

- Interstate
- US Hwy
- CA Hwy
- County Hwy



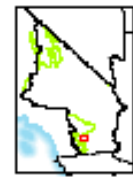
# Ocotillo Wells East SRMA



**Preferred Alternative SRMAs and ERMAS**  
 Date Printed: 6/25/2014  
 Prepared by BLM California State Office

- ACEC Layers**
- Proposed SR MA
  - Design Focus Areas
  - OHV Areas
  - Legislatively and Legally Protected
- Other Symbols**
- Cities
  - CDCA Boundary
  - DRECP Boundary
  - BLM Field Office

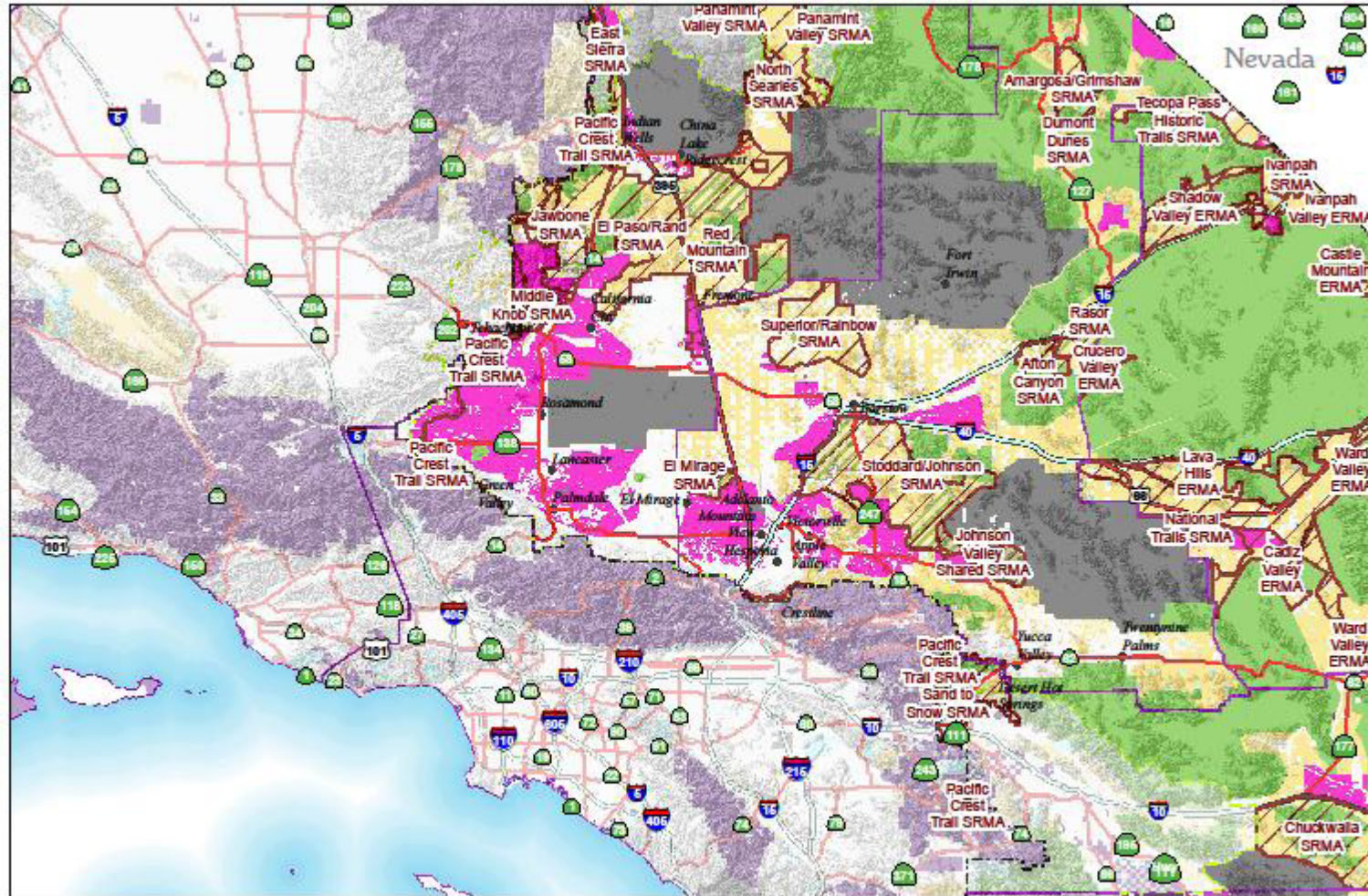
- Land Status**
- Bureau of Land Management
  - State
  - Other Federal
  - Military
  - Private
- GTLP**
- Interstate
  - US Hwy
  - CA Hwy
  - County Hwy



The Bureau of Land Management makes no warranties, implied or expressed, with respect to information shown on this map.



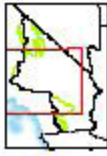
# Pacific Crest Trail SRMA



**Preferred Alternative SRMAs and ERMAs**  
 Date Printed: 6/25/2014  
 Prepared by BLM California State Office

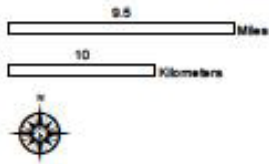
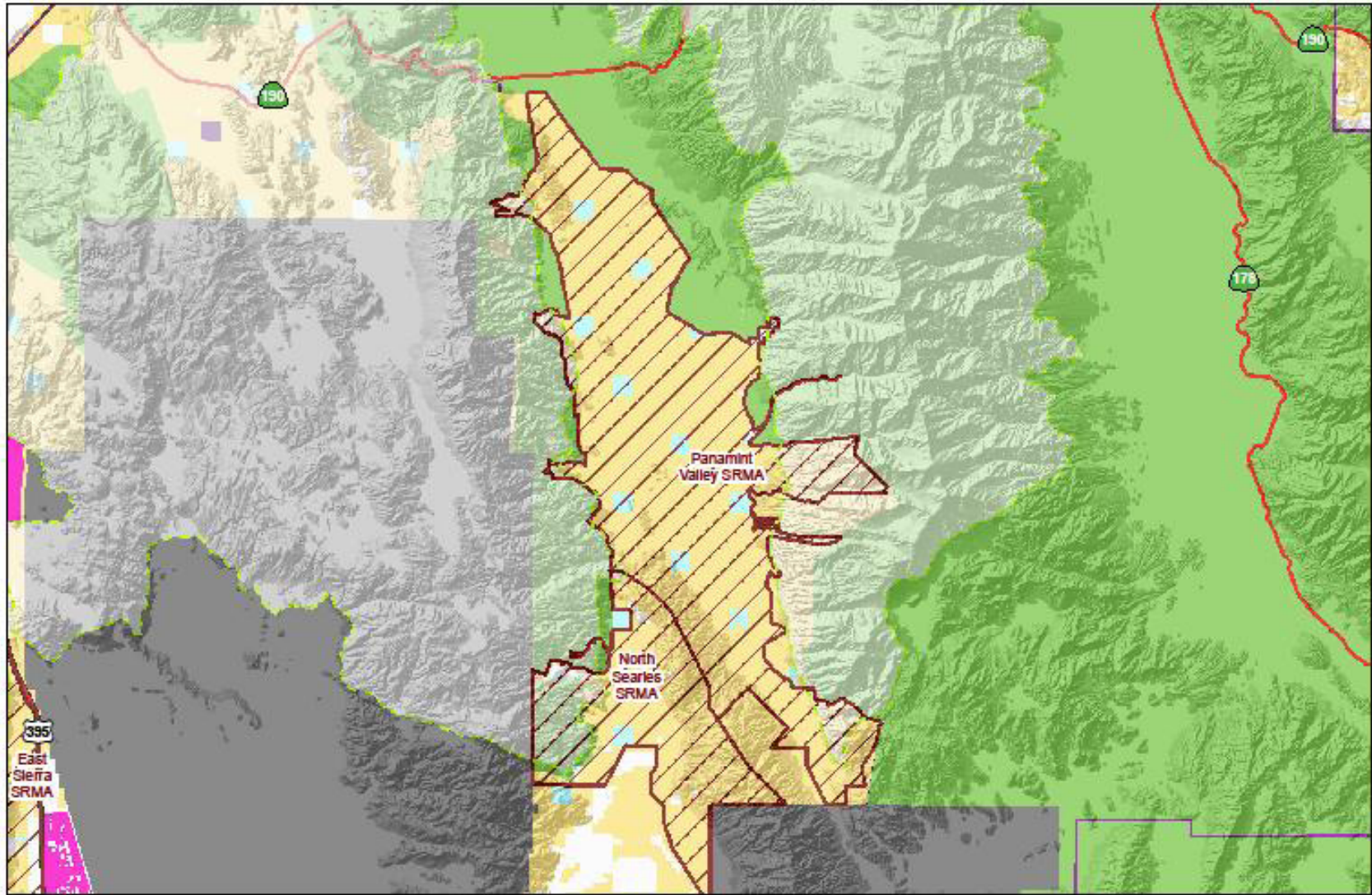


<b>ACEC Layers</b>	<b>Cities</b>	<b>Land Status</b>	<b>GTIP</b>
Proposed SRMA	Cities	Bureau of Land Management	Interstate
Design Focus Areas	CDCA Boundary	State	US Hwy
OHV Areas	DRECP Boundary	Other Federal	CA Hwy
Legislatively and Legally Protected	BLM Field Office	Military	County Hwy
	Private		





# Panamint Valley SRMA




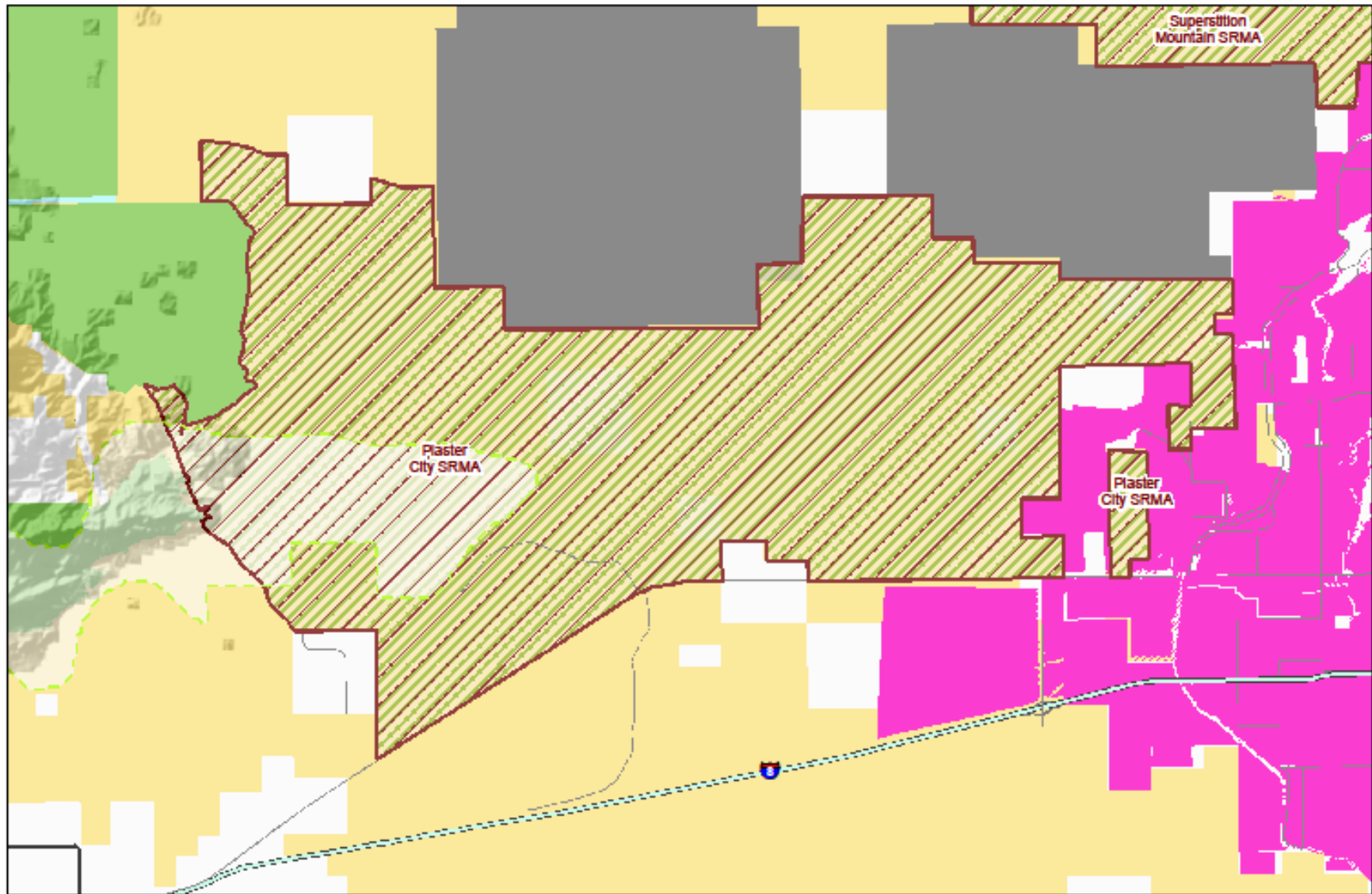
**Preferred Alternative SRMAs and ERMAs**  
 Date Printed: 6/25/2014  
 Prepared by BLM California State Office

<b>ACEC Layers</b>		<b>Land Status</b>	<b>OTIF</b>
Proposed SRMA	Cities	Bureau of Land Management	Interstate
Design Focus Areas	CDCA Boundary	State	US Hwy
OHV Areas	DRECP Boundary	Other Federal	CA Hwy
Legislatively and Legally Protected	BLM Field Office	Military	County Hwy
		Private	





# Plaster City SRMA



**Preferred Alternative SRMAs and ERMAs**  
 Date Printed: 6/25/2014  
 Prepared by BLM California State Office

**ACEC Layers**

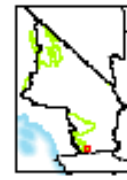
- Proposed SRMA
- Design Focus Areas
- OHV Areas
- Legislatively and Legally Protected
- Cities
- CDCA Boundary
- DRECP Boundary
- BLM Field Office

**Land Status**

- Bureau of Land Management
- State
- Other Federal
- Military
- Private

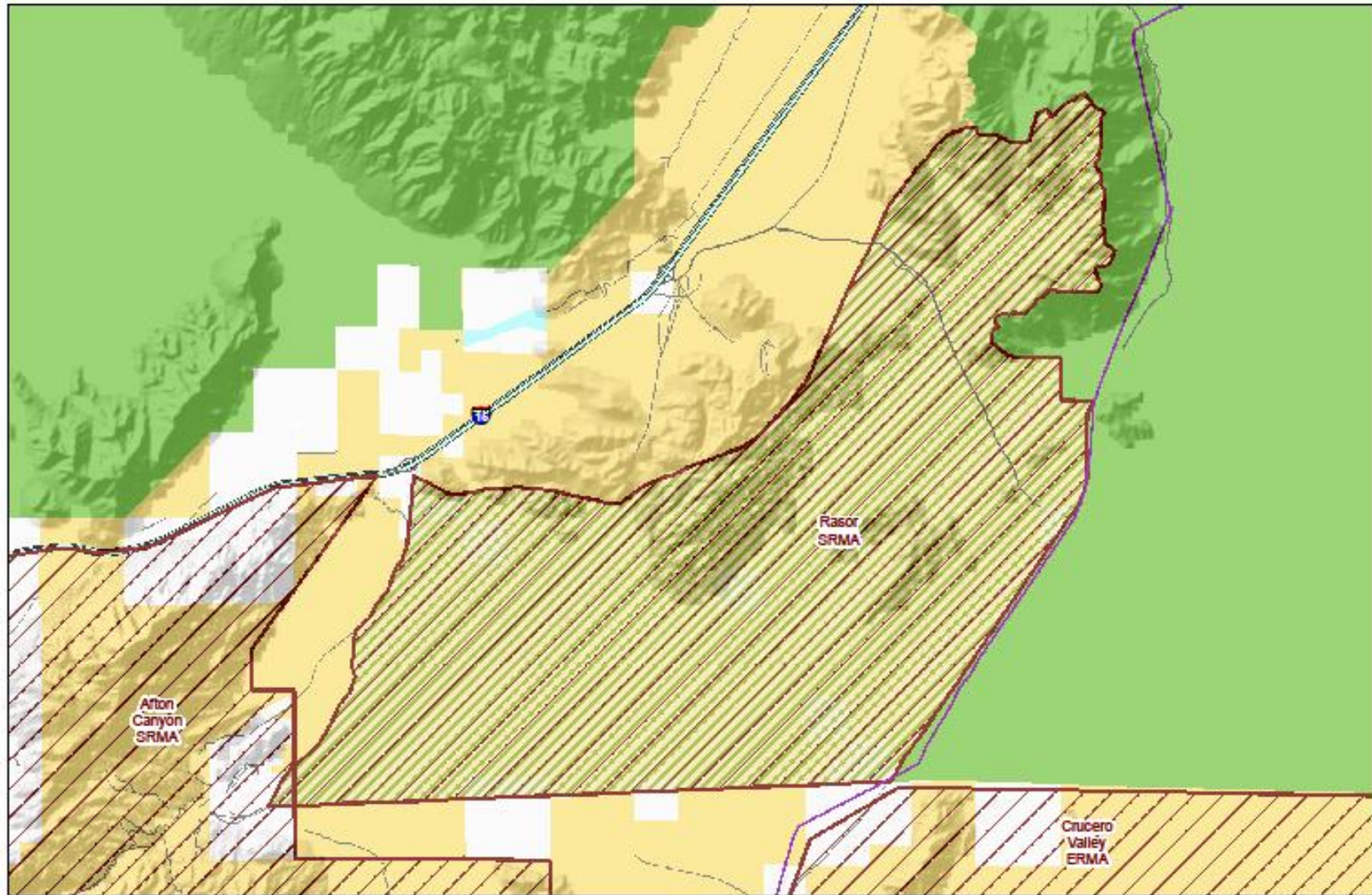
**GTLP**

- Interstate
- US Hwy
- CA Hwy
- County Hwy



The information and maps shown on this system should be used for planning purposes only. It should not be the sole source for determining map boundary locations.

# Rasor SRMA



**Preferred Alternative SRMAs and ERMAs**  
 Date Printed: 6/25/2014  
 Prepared by BLM California State Office

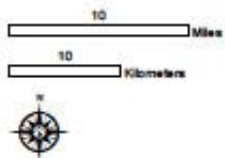
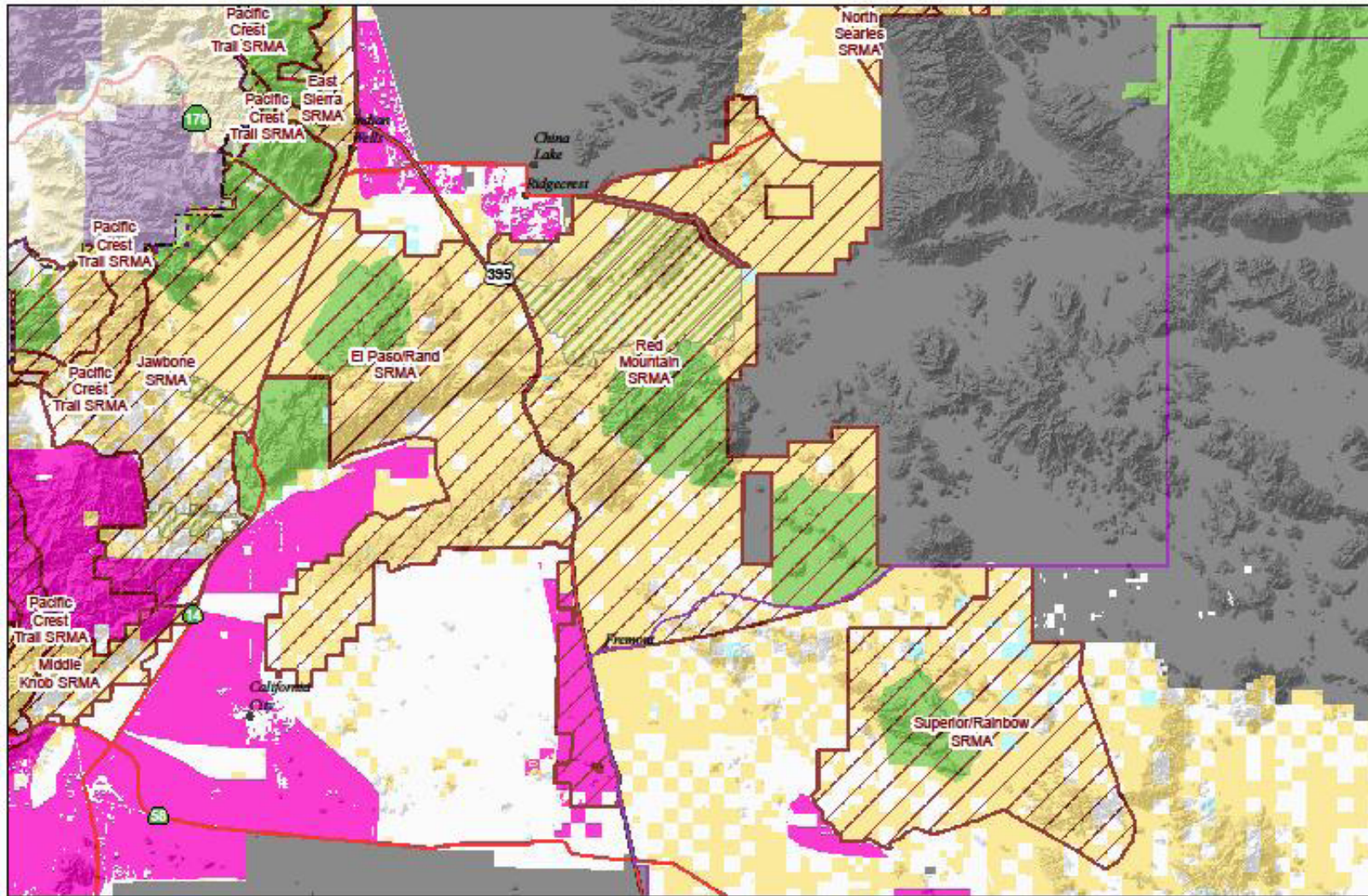
- |                                     |                           |             |
|-------------------------------------|---------------------------|-------------|
| <b>ACEC Layers</b>                  | <b>Land Status</b>        | <b>GTLP</b> |
| Proposed SRMA                       | Bureau of Land Management | Interstate  |
| Design Focus Areas                  | State                     | US Hwy      |
| OHV Areas                           | Other Federal             | CA Hwy      |
| Legislatively and Legally Protected | Military                  | County Hwy  |
|                                     | Private                   |             |
| Cities                              | CDCA Boundary             |             |
| DRECP Boundary                      | BLM Field Office          |             |



The information and maps shown on this system should be used for planning purposes only. It should not be the sole source for determining map boundary locations.



# Red Mountain SRMA



## Preferred Alternative SRMAs and ERMAs



Date Printed: 6/25/2014

Prepared by BLM California State Office



### ACEC Layers

- Proposed SRMA
- Design Focus Areas
- OHV Areas
- Legislatively and Legally Protected
- Cities
- CDCA Boundary
- DRECP Boundary
- BLM Field Office

### Land Status

- Bureau of Land Management
- State
- Other Federal
- Military
- Private

### GTIP

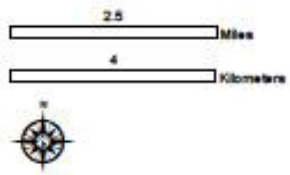
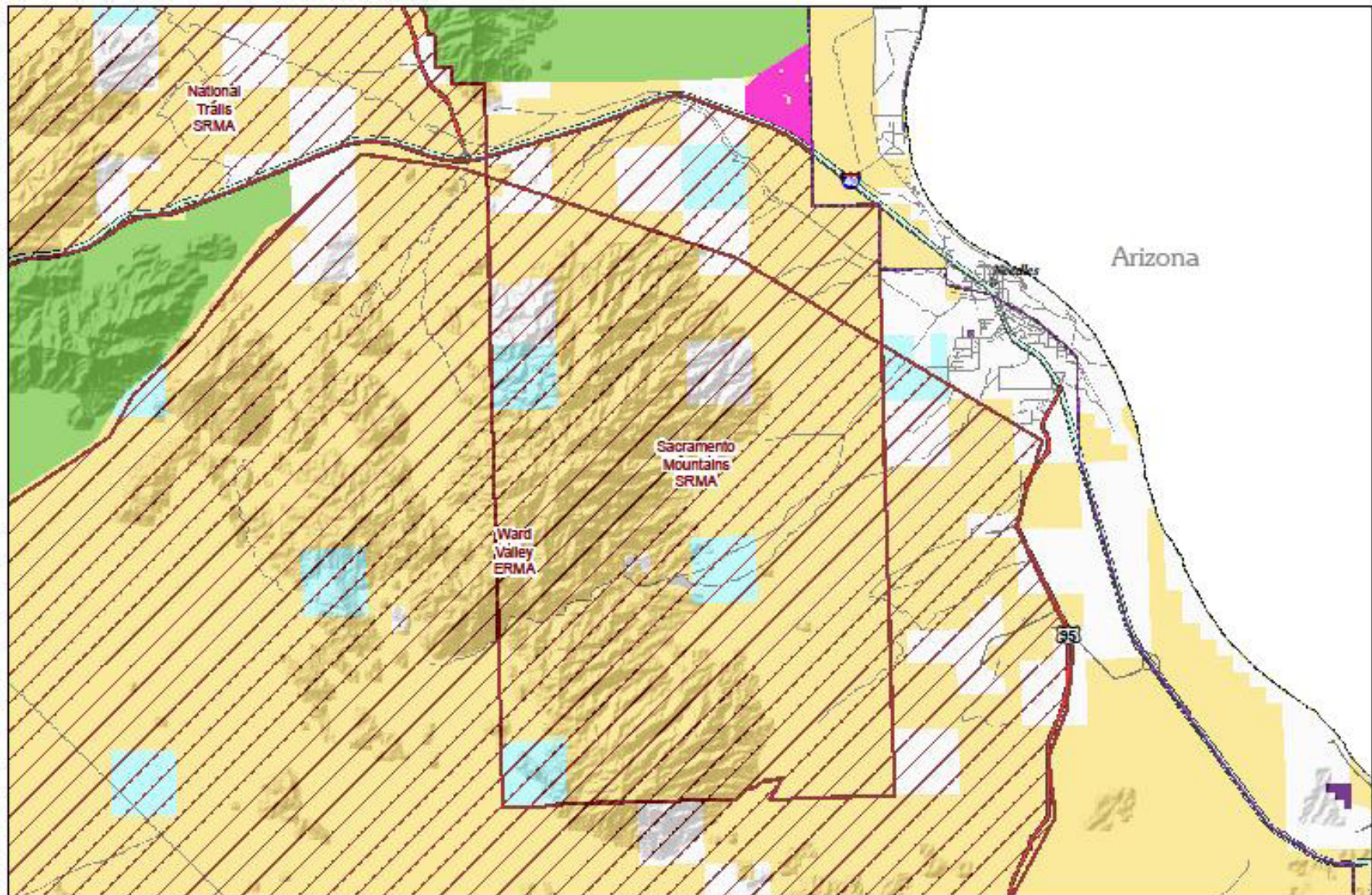
- Interstate
- US Hwy
- CA Hwy
- County Hwy



The Bureau of Land Management makes no warranties, implied or expressed, with respect to information shown on this map.



# Sacramento Mountains SRMA



## Preferred Alternative SRMAs and ERMAs



Date Printed: 6/25/2014

Prepared by BLM California State Office



### ACEC Layers

- Proposed SRMA
- Design Focus Areas
- OHV Areas
- Legislatively and Legally Protected
- Cities
- CDCA Boundary
- DRECP Boundary
- BLM Field Office

### Land Status

- Bureau of Land Management
- State
- Other Federal
- Military
- Private

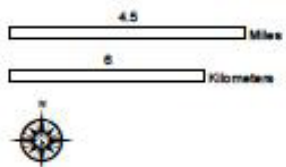
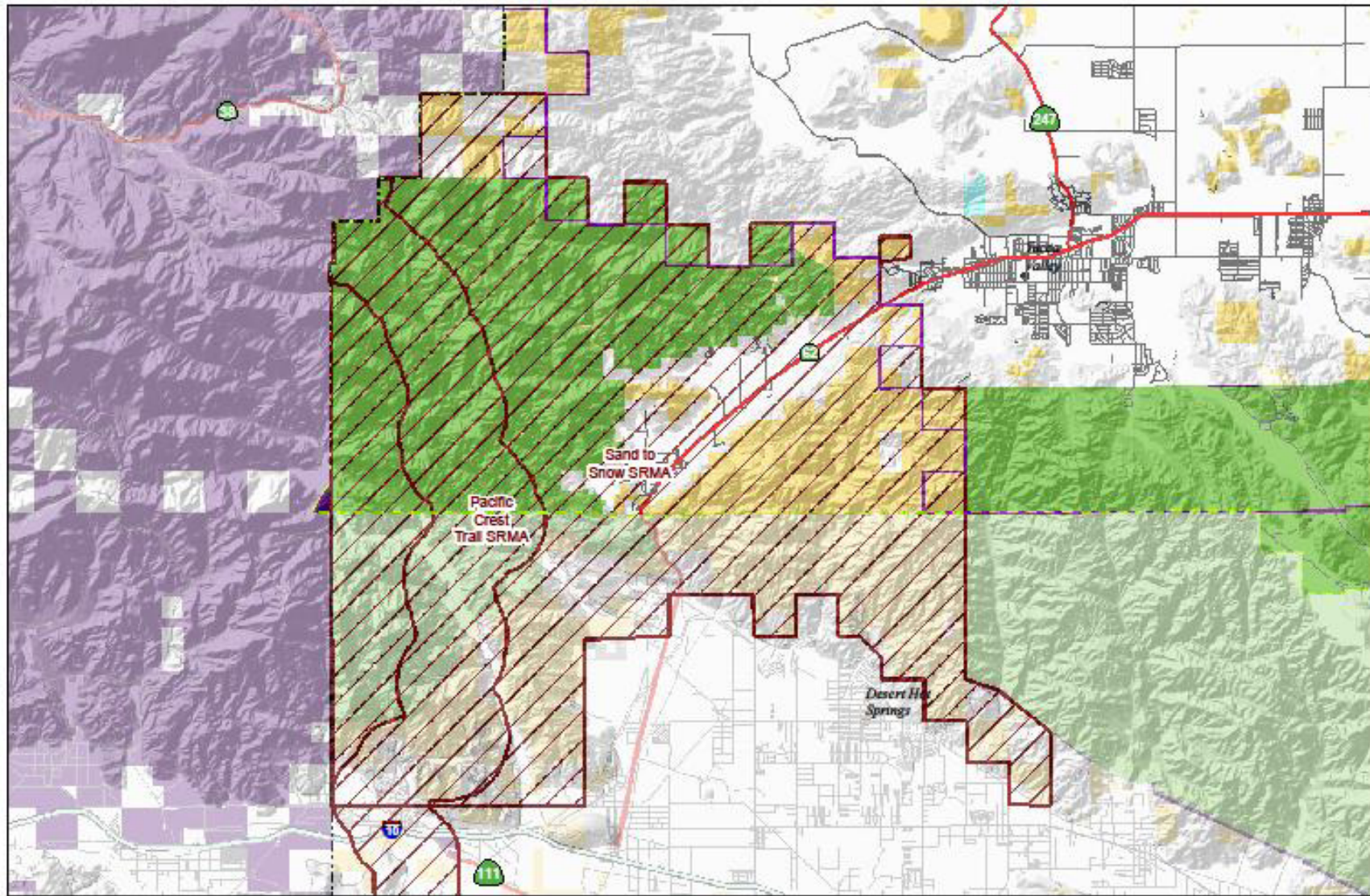
### OTIF

- Interstate
- US Hwy
- CA Hwy
- County Hwy





# Sand to Snow SRMA



## Preferred Alternative SRMAs and ERMAs



Date Printed: 6/25/2014

Prepared by BLM California State Office



### ACEC Layers

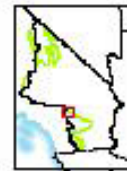
- Proposed SRMA
- Design Focus Areas
- OHV Areas
- Legislatively and Legally Protected
- Cities
- CDCA Boundary
- DRECP Boundary
- BLM Field Office

### Land Status

- Bureau of Land Management
- State
- Other Federal
- Military
- Private

### GTIF

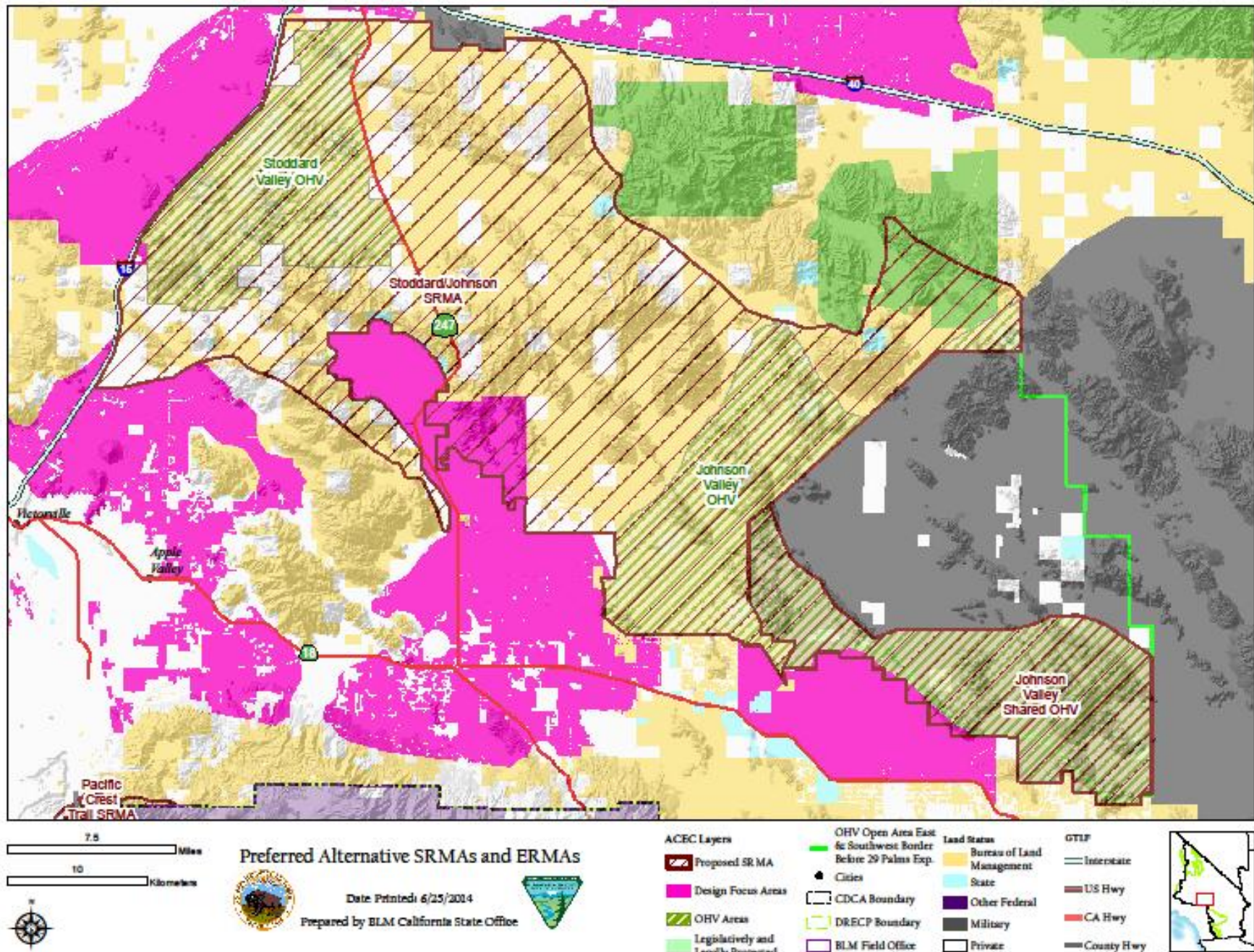
- Interstate
- US Hwy
- CA Hwy
- County Hwy



The information and maps shown on this system should be used for planning purposes only. It should not be the sole source for determining map boundary locations.



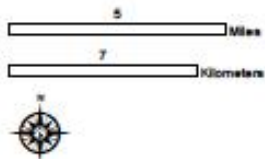
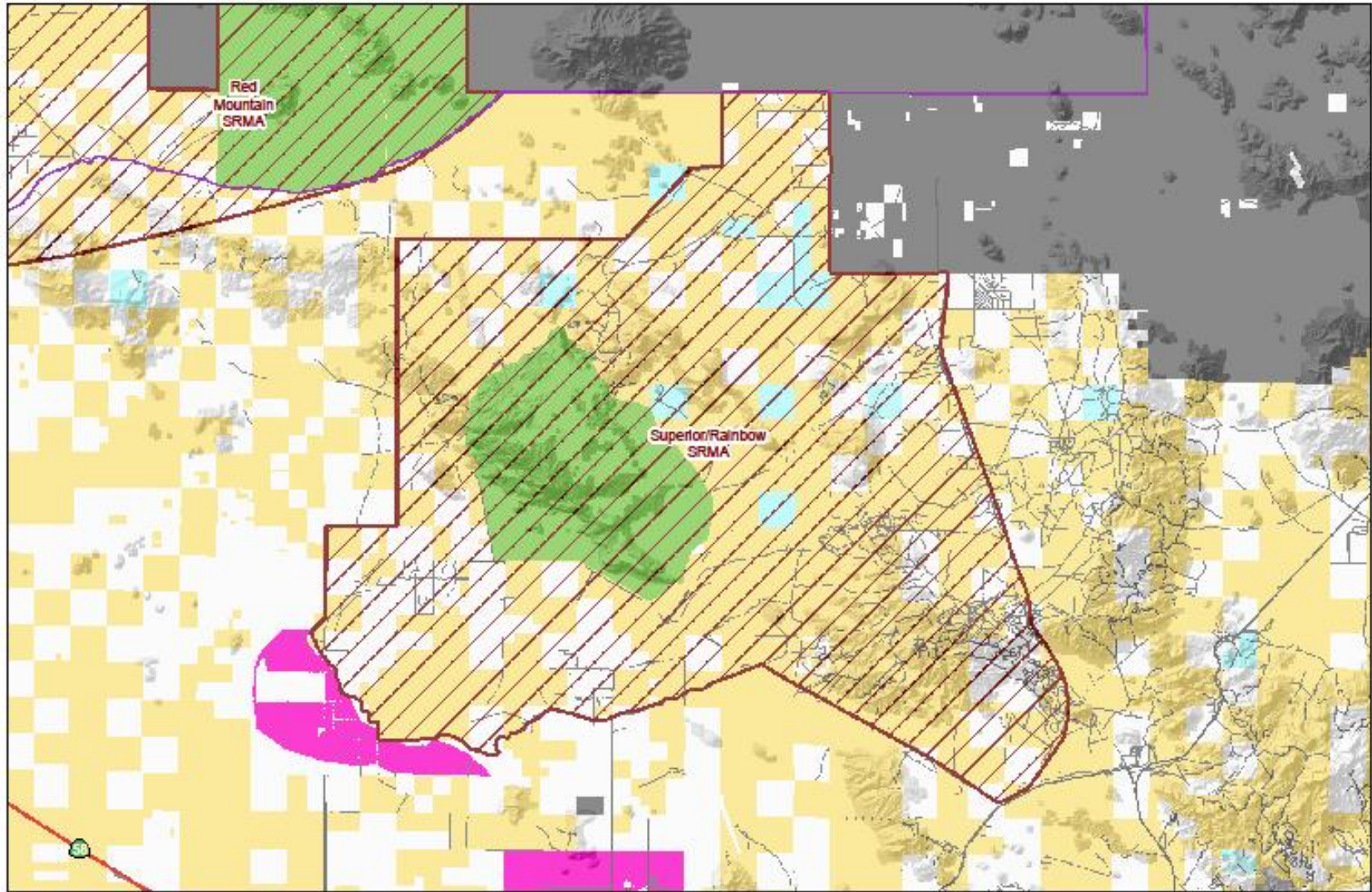
# Stoddard/Johnson SRMA



The information and maps shown on this system should be used for planning purposes only. It should not be the sole source for determining map boundary locations.



# Superior/Rainbow SRMA



## Preferred Alternative SRMAs and ERMAs



Date Printed: 6/25/2014

Prepared by BLM California State Office



### ACCEC Layers

- Proposed SRMA
- Design Focus Areas
- OHV Areas
- Legislatively and Legally Protected
- Cities
- CIDCA Boundary
- DRECP Boundary
- BLM Field Office

### Land Status

- Bureau of Land Management
- State
- Other Federal
- Military
- Private

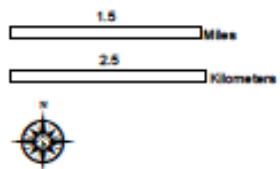
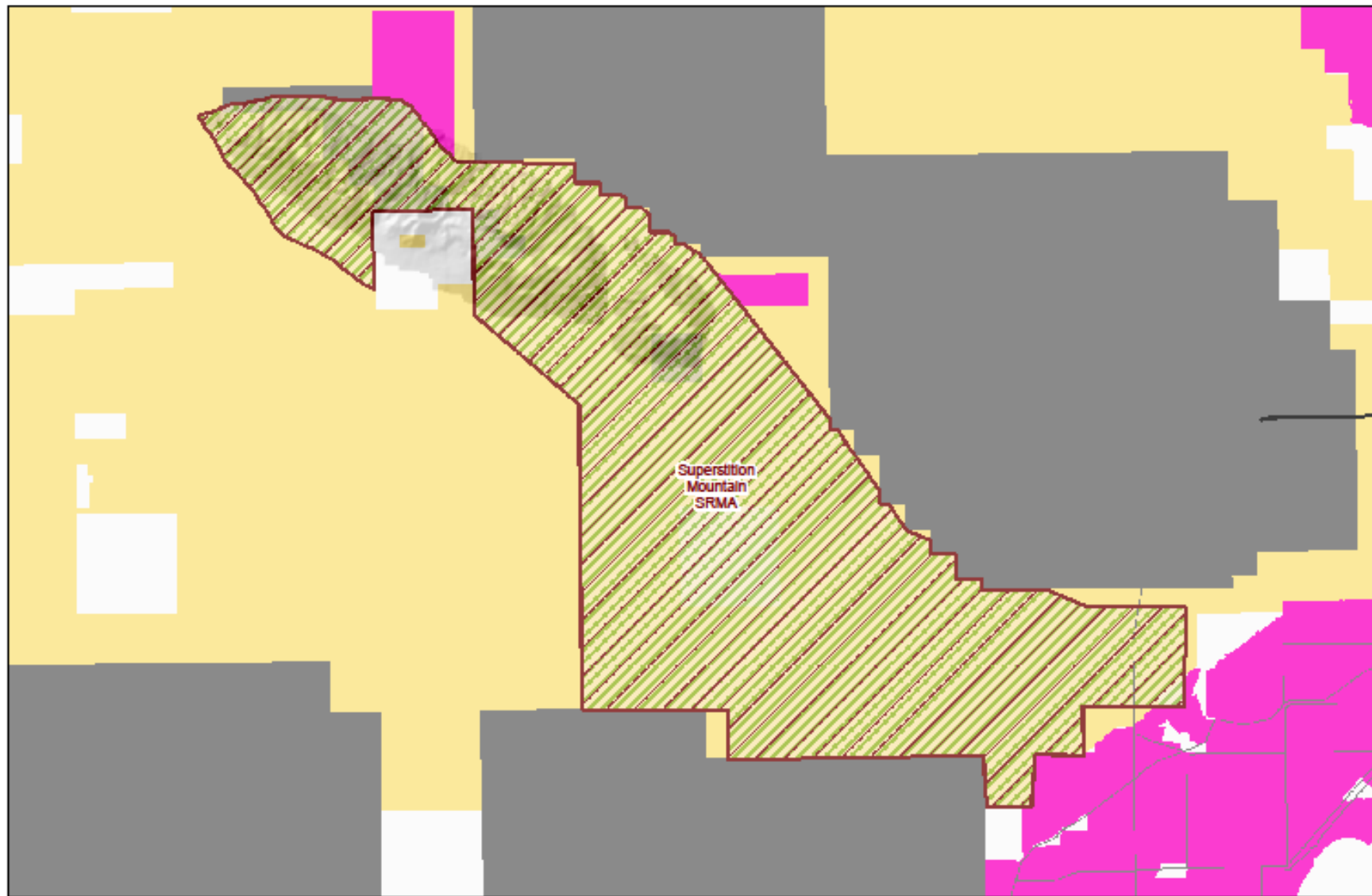
### OTIF

- Interstate
- US Hwy
- CA Hwy
- County Hwy



The information and maps shown on this system should be used for planning purposes only. It should not be the sole source for determining map boundary locations.

# Superstition Mountain SRMA



## Preferred Alternative SRMAs and ERMAs



Date Printed: 6/25/2014

Prepared by BLM California State Office



### ACEC Layers

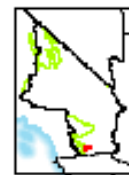
- Proposed SRMA
- Design Focus Areas
- OHV Areas
- Legislatively and Legally Protected
- Cities
- CDCA Boundary
- DRECP Boundary
- BLM Field Office

### Land Status

- Bureau of Land Management
- State
- Other Federal
- Military
- Private

### GTLP

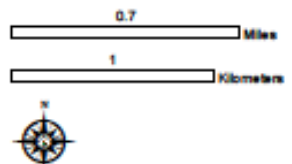
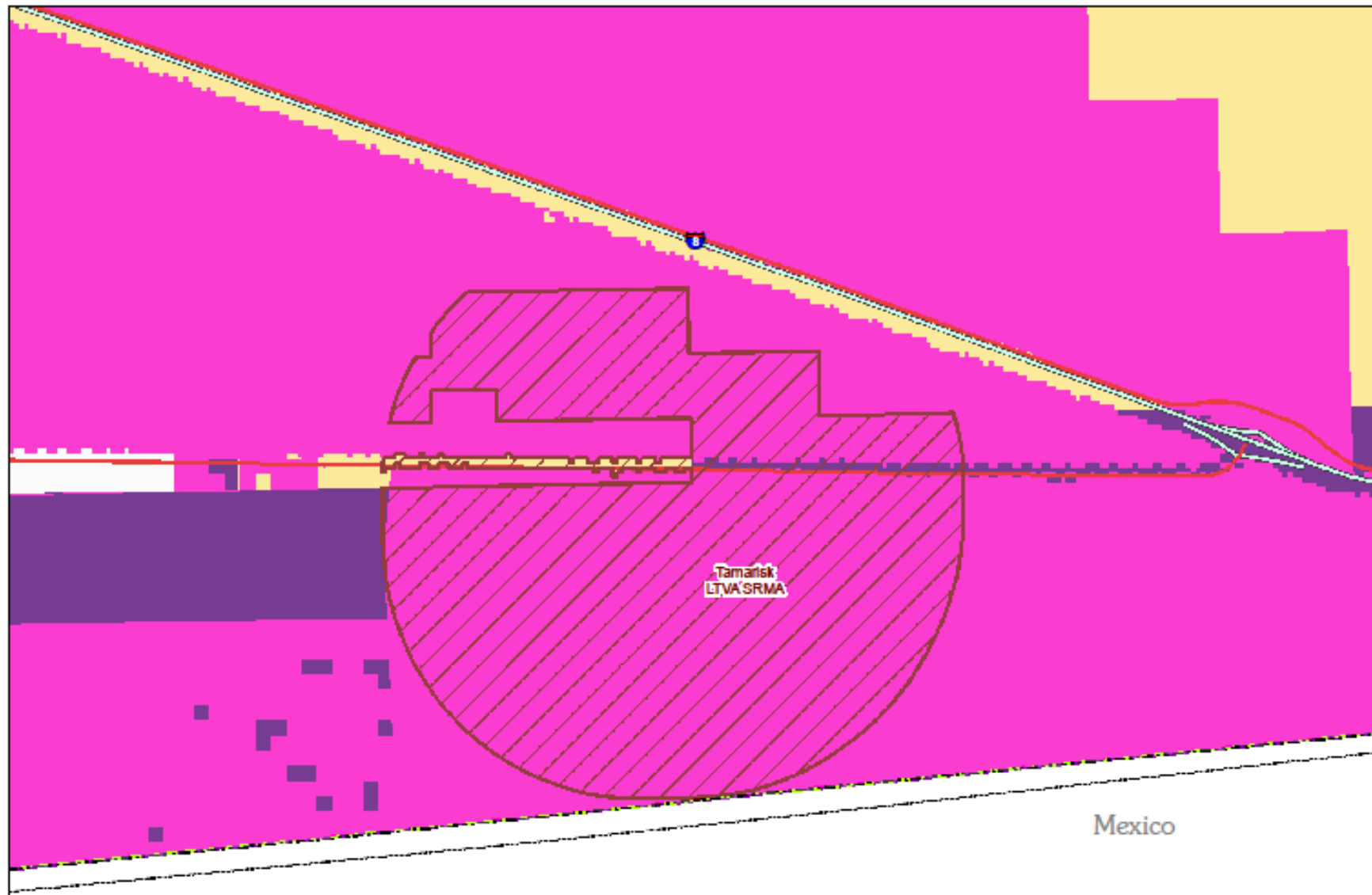
- Interstate
- US Hwy
- CA Hwy
- County Hwy



The information and maps shown on this system should be used for planning purposes only. It should not be the sole source for determining map boundary locations.

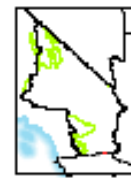


# Tamarisk LTVA SRMA



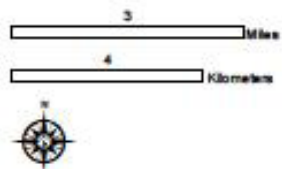
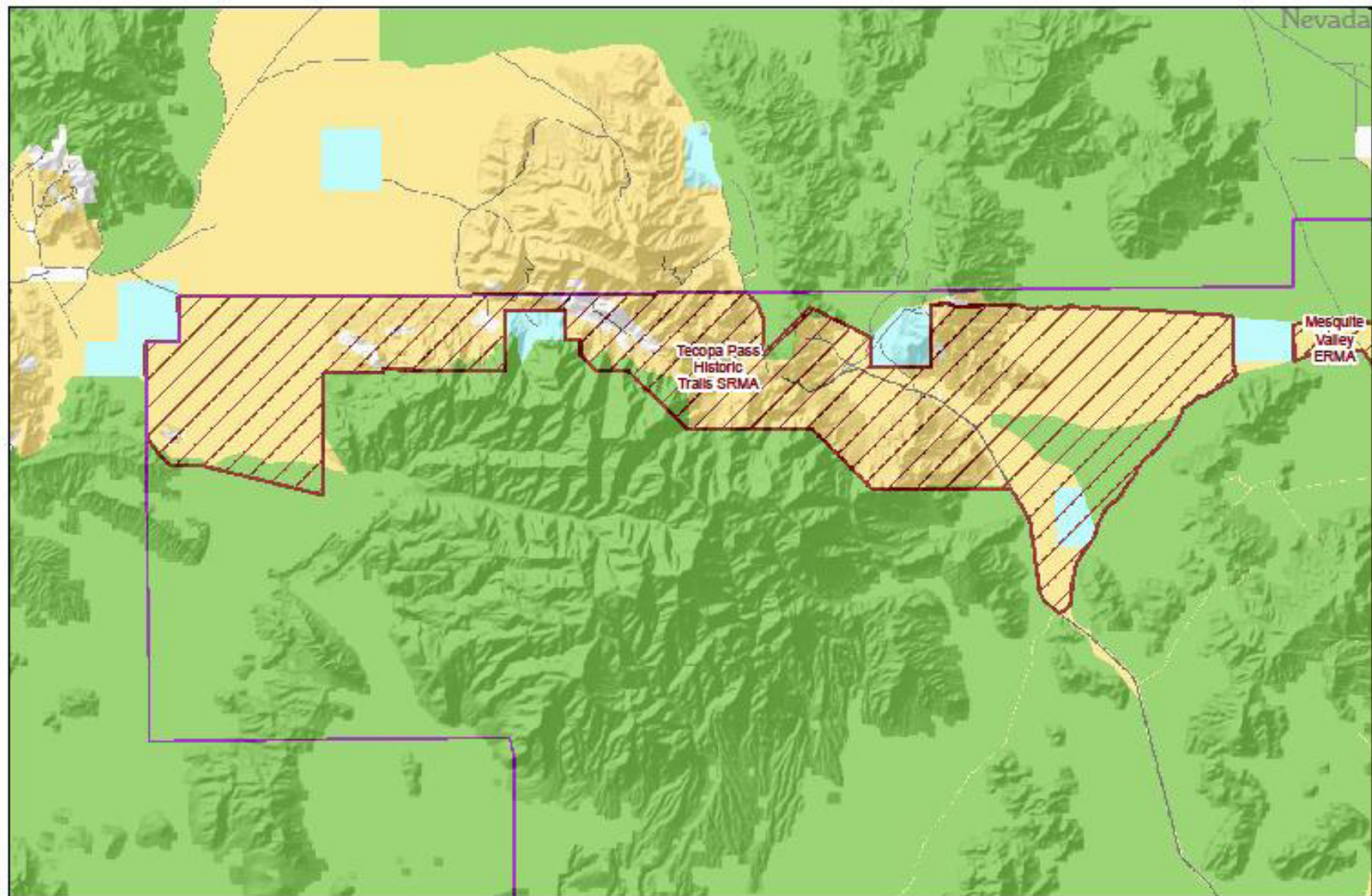
**Preferred Alternative SRMAs and ERMAs**  
 Date Printed: 6/25/2014  
 Prepared by BLM California State Office

- | ACCEC Layers                        |                  | Land Status               |               | GTLP     |            |
|-------------------------------------|------------------|---------------------------|---------------|----------|------------|
| Proposed SR MA                      | Cities           | Bureau of Land Management | Interstate    | US Hwy   | CA Hwy     |
| Design Focus Areas                  | CDCA Boundary    | State                     | Other Federal | Military | County Hwy |
| OHV Areas                           | DRECP Boundary   | Private                   |               |          |            |
| Legislatively and Legally Protected | BLM Field Office |                           |               |          |            |



The information and maps shown on this system should be used for planning purposes only. It should not be the sole source for determining map boundary locations.

# Tecopa Pass Historic Trails SRMA



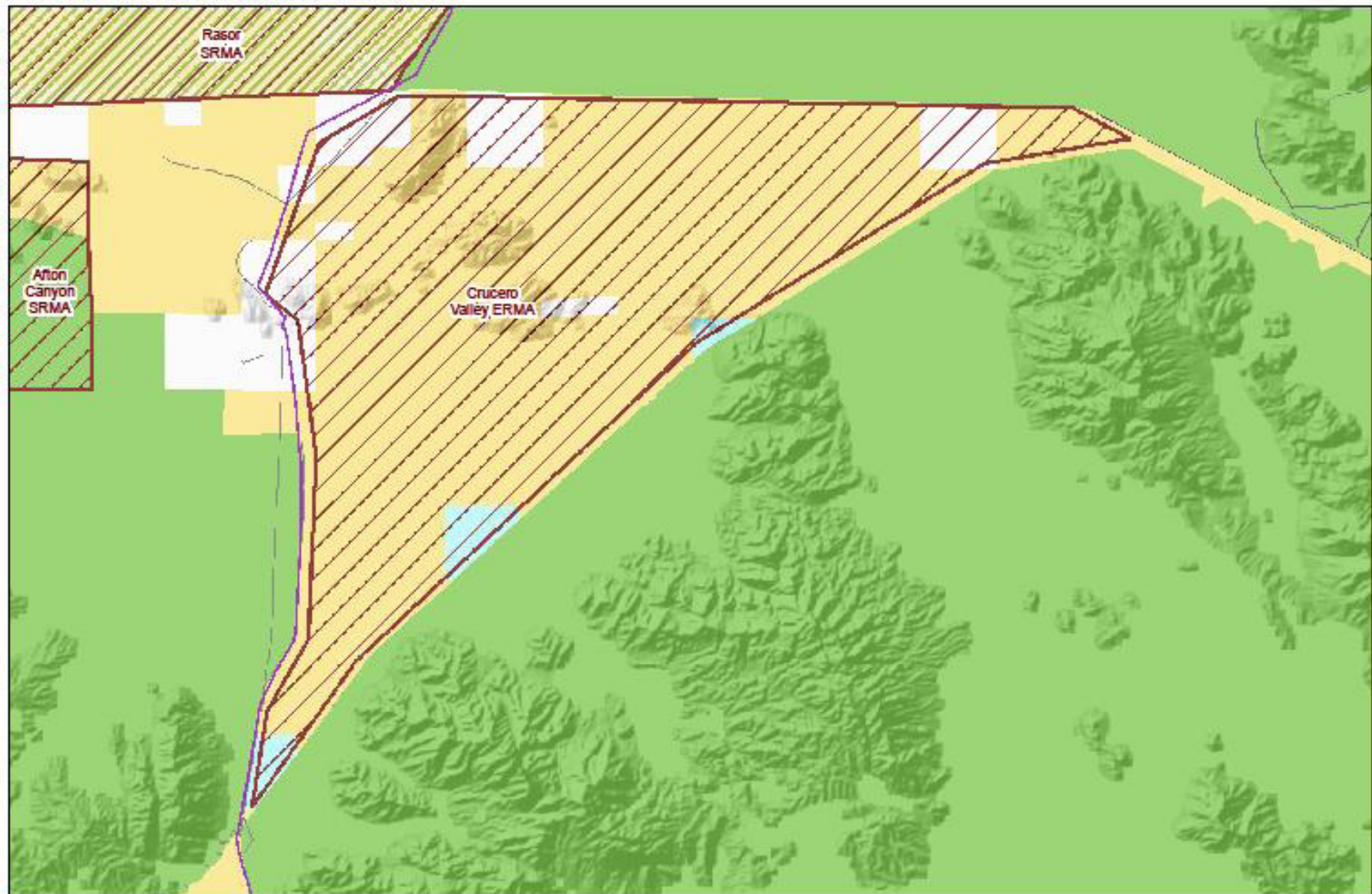
**Preferred Alternative SRMAs and ERMA**  
 Date Printed: 6/25/2014  
 Prepared by BLM California State Office

<p><b>ACCEC Layers</b></p> <ul style="list-style-type: none"> <li> Proposed SR MA</li> <li> Design Focus Areas</li> <li> OHV Areas</li> <li> Legislatively and Legally Protected</li> </ul>	<ul style="list-style-type: none"> <li> Cities</li> <li> CDCA Boundary</li> <li> DRECP Boundary</li> <li> BLM Field Office</li> </ul>	<p><b>Land Status</b></p> <ul style="list-style-type: none"> <li> Bureau of Land Management</li> <li> State</li> <li> Other Federal</li> <li> Military</li> <li> Private</li> </ul>	<p><b>GTLP</b></p> <ul style="list-style-type: none"> <li> Interstate</li> <li> US Hwy</li> <li> CA Hwy</li> <li> County Hwy</li> </ul>	
---	---	---	---	--

The information and maps shown on this system should be used for planning purposes only. It should not be the sole source for determining map boundary locations.



# Crucero Valley ERMA

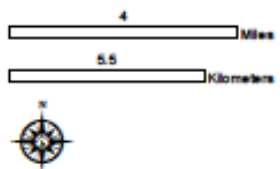
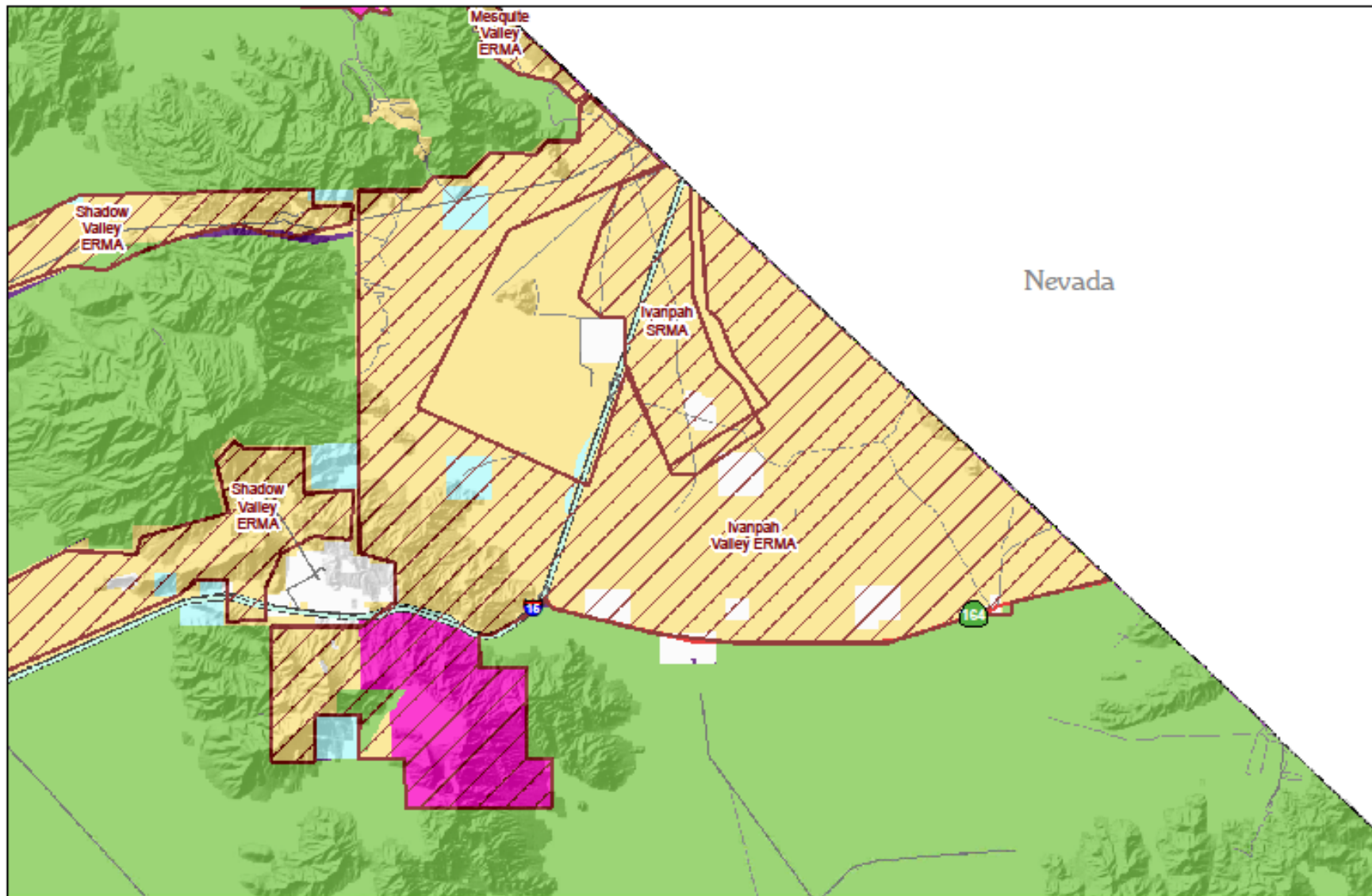


**Preferred Alternative SRMAs and ERMAs**  
 Date Printed: 6/25/2014  
 Prepared by BLM California State Office

<b>ACEC Layers</b>	<b>Cities</b>	<b>Land Status</b>	<b>GTLP</b>
Proposed SR MA	Cities	Bureau of Land Management	Interstate
Design Focus Areas	CDCA Boundary	State	US Hwy
OHV Areas	DRECP Boundary	Other Federal	CA Hwy
Legislatively and Legally Protected	BLM Field Office	Military	County Hwy
		Private	

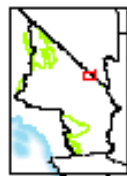
The information and maps shown on this system should be used for planning purposes only. It should not be the sole source for determining map boundary locations

# Ivanpah Valley ERMA



**Preferred Alternative SRMAs and ERMAs**  
 Date Printed: 6/25/2014  
 Prepared by BLM California State Office

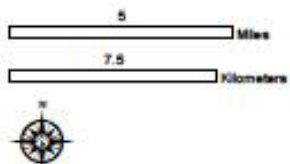
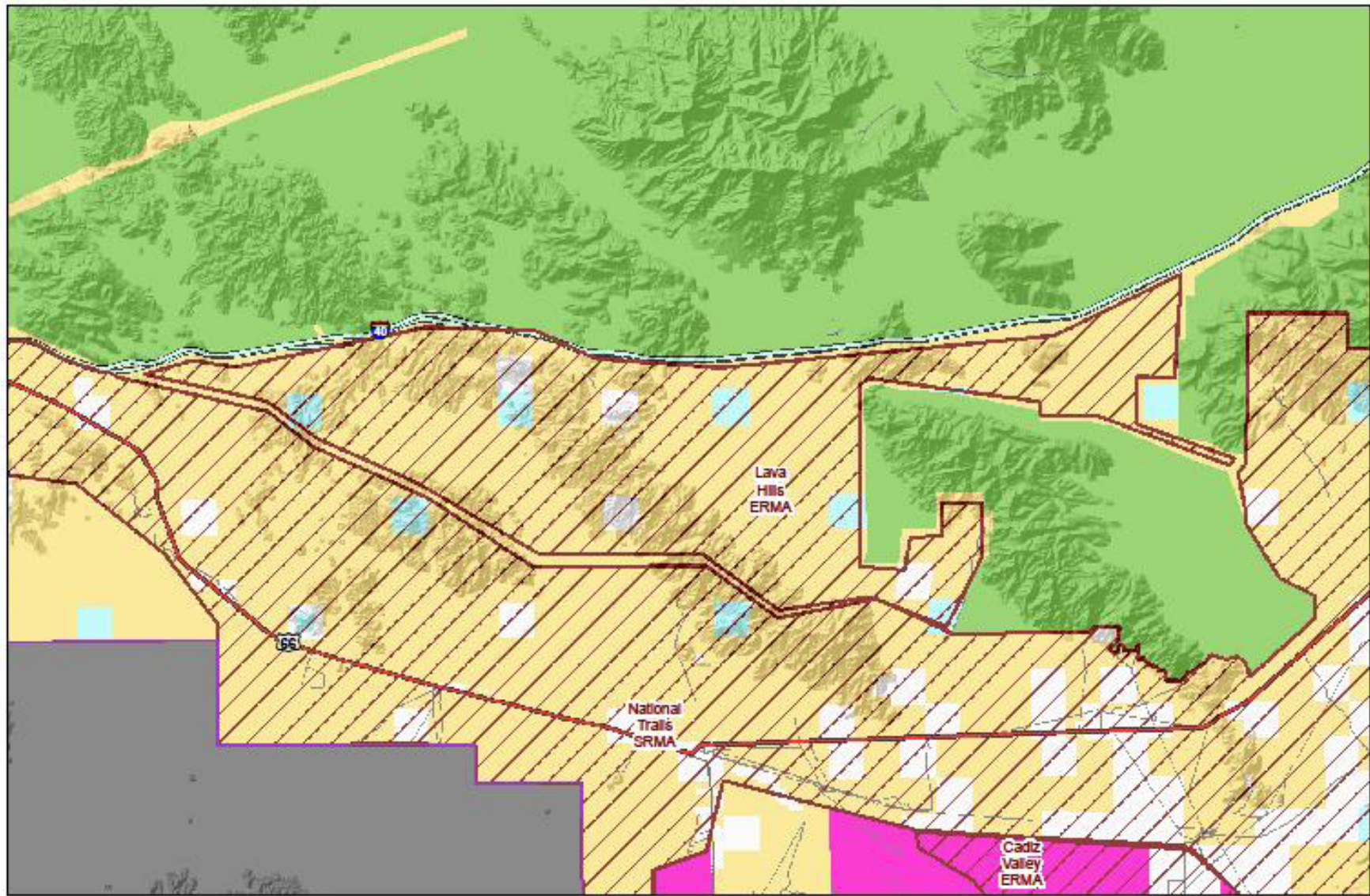
- | ACEC Layers                         |                  | Land Status               |          | GTLF       |            |
|-------------------------------------|------------------|---------------------------|----------|------------|------------|
| Proposed SR MA                      | Cities           | Bureau of Land Management | State    | Interstate | US Hwy     |
| Design Focus Areas                  | CDCA Boundary    | Other Federal             | Military | CA Hwy     | County Hwy |
| OHV Areas                           | DRECP Boundary   | Private                   |          |            |            |
| Legislatively and Legally Protected | BLM Field Office |                           |          |            |            |



The information and maps shown on this system should be used for planning purposes only. It should not be the sole source for determining map boundary locations.

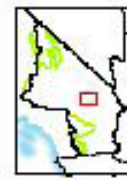


# Lava Hills ERMA



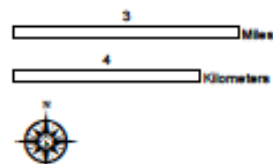
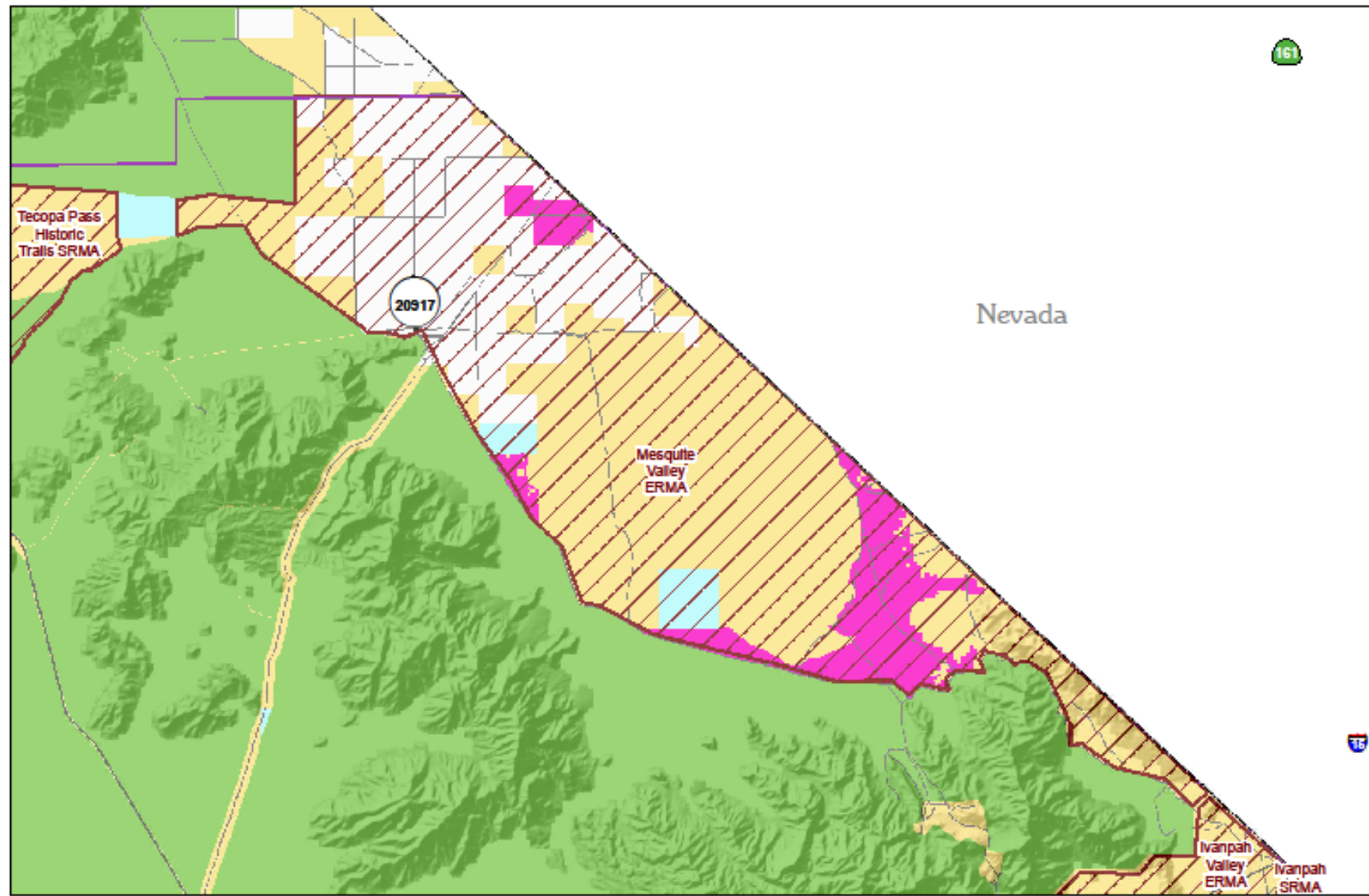
**Preferred Alternative SRMAs and ERMAs**  
 Date Printed: 6/25/2014  
 Prepared by BLM California State Office

<b>ACCEC Layers</b>	<b>Land Status</b>	<b>GTLP</b>
Proposed SR MA	Bureau of Land Management	Interstate
Design Focus Areas	State	US Hwy
OHV Areas	Other Federal	CA Hwy
Legislatively and Legally Protected	Military	County Hwy
Cities	Private	
CDCA Boundary		
DRECP Boundary		
BLM Field Office		



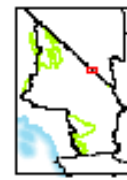
The information and maps shown on this system should be used for planning purposes only. It should not be the sole source for determining map boundary locations.

# Mesquite Valley ERMA



**Preferred Alternative SRMAs and ERMAs**  
 Date Printed: 6/25/2014  
 Prepared by BLM California State Office

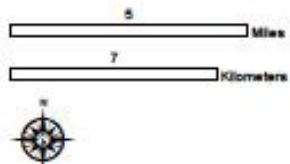
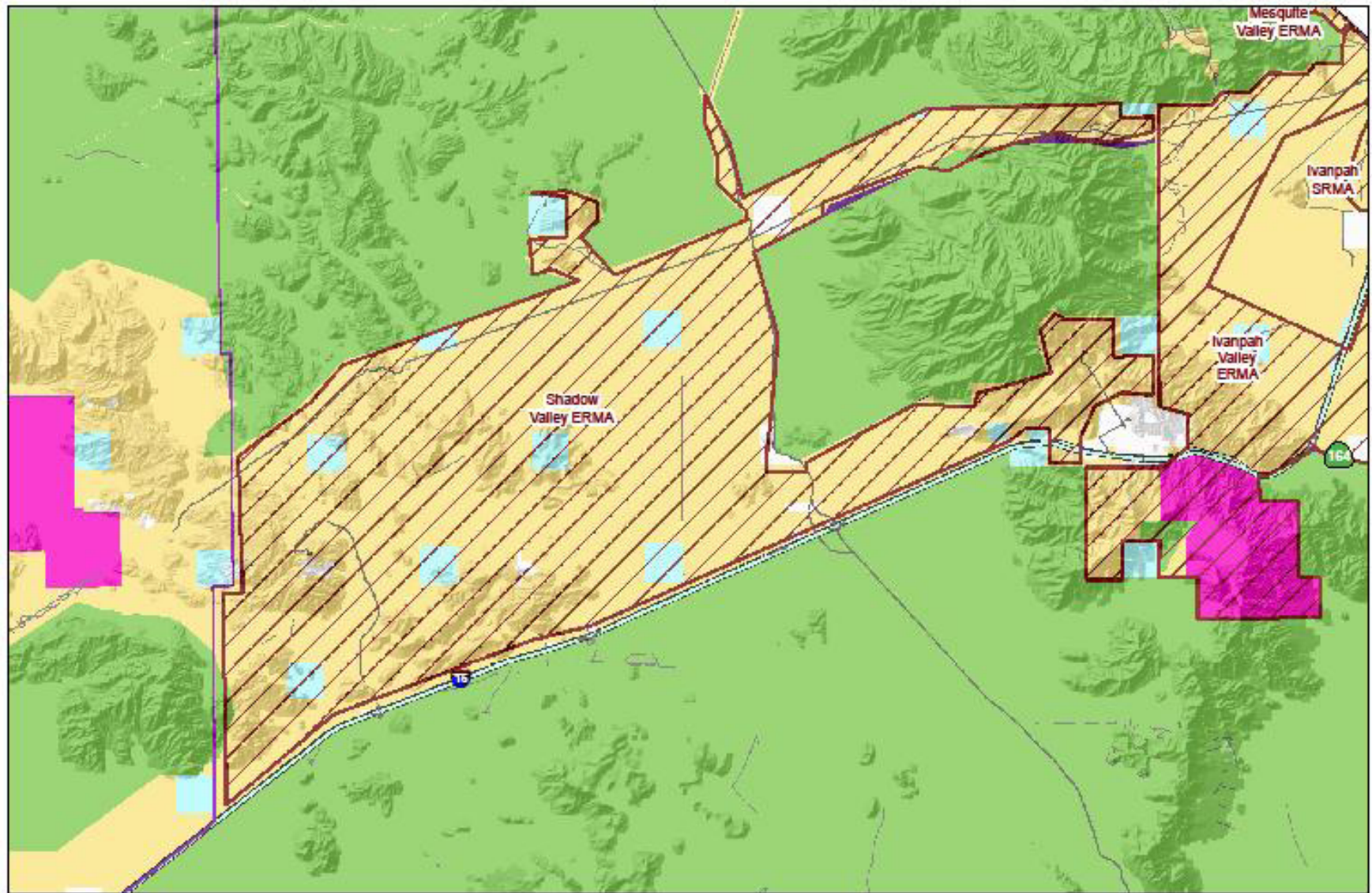
- |                                     |                           |             |
|-------------------------------------|---------------------------|-------------|
| <b>ACCEC Layers</b>                 | <b>Land Status</b>        | <b>GTLP</b> |
| Proposed SR MA                      | Bureau of Land Management | Interstate  |
| Design Focus Areas                  | State                     | US Hwy      |
| OHV Areas                           | Other Federal             | CA Hwy      |
| Legislatively and Legally Protected | Military                  | County Hwy  |
| Cities                              | Private                   |             |
| CDCA Boundary                       |                           |             |
| DRECP Boundary                      |                           |             |
| BLM Field Office                    |                           |             |



The information and maps shown on this system should be used for planning purposes only. It should not be the sole source for determining map boundary locations.



# Shadow Valley ERMA



**Preferred Alternative SRMAs and ERMAs**  
 Date Printed: 6/25/2014  
 Prepared by BLM California State Office

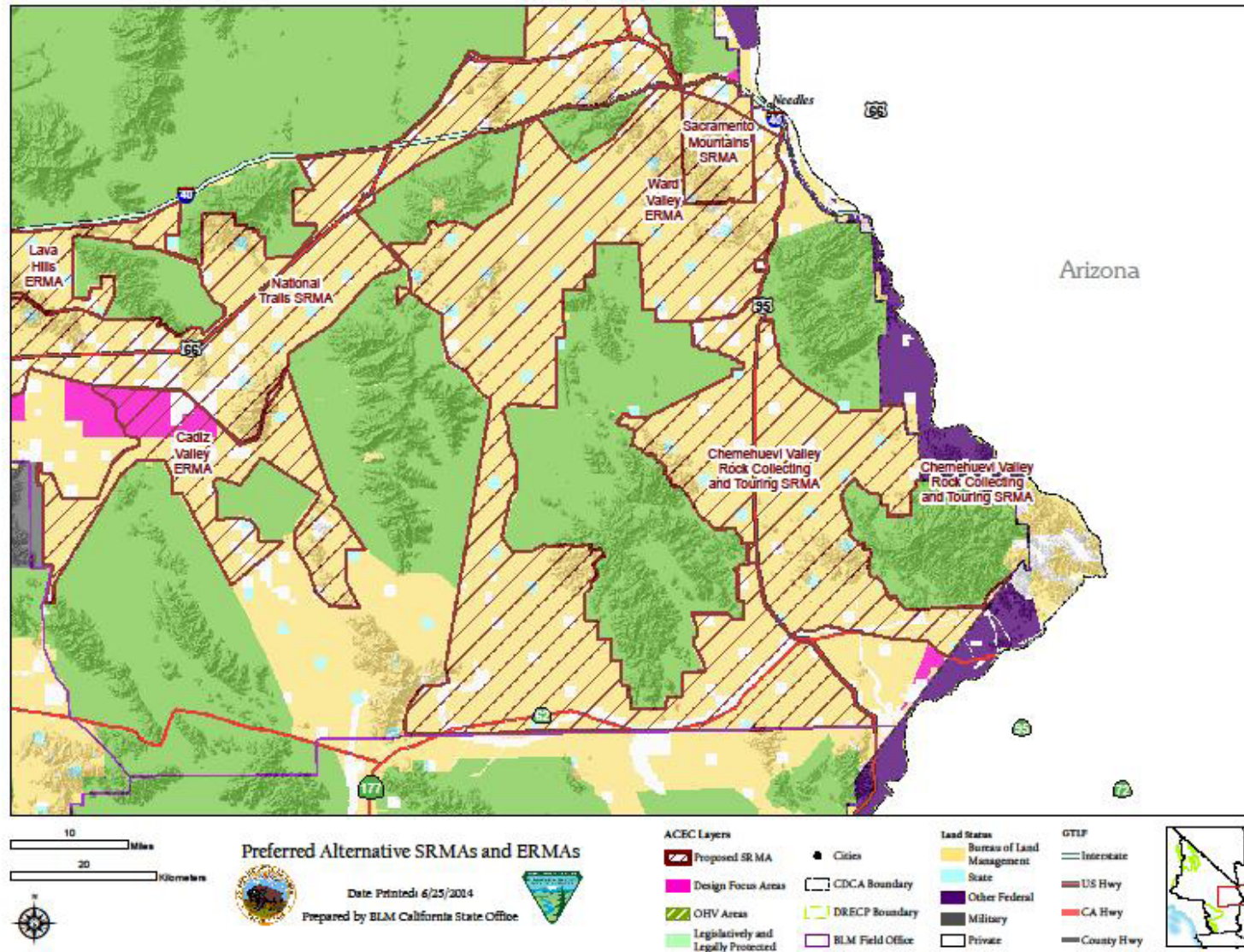
<b>ACBC Layers</b>		<b>Land Status</b>	<b>GTLP</b>
Proposed SR MA	Cities	Bureau of Land Management	Interstate
Design Focus Areas	CDCA Boundary	State	US Hwy
OHV Areas	DRECP Boundary	Other Federal	CA Hwy
Legislatively and Legally Protected	BLM Field Office	Military	County Hwy
		Private	



The information and maps shown on this system should be used for planning purposes only. It should not be the sole source for determining map boundary locations.



# Ward Valley ERMA



The information and maps shown on this system should be used for planning purposes only. It should not be the sole source for determining map boundary locations